Route Log and Progress Chart

DRAFT

Please Note: Errors and Omissions May Exist.
Contact the VTrans Mapping Section with questions or concerns.

DISTRICT	TOWN	ROUTE
6	MARSHFIELD	US-2

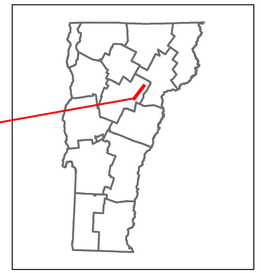

2

Base Map

1 in = 0.5 miles

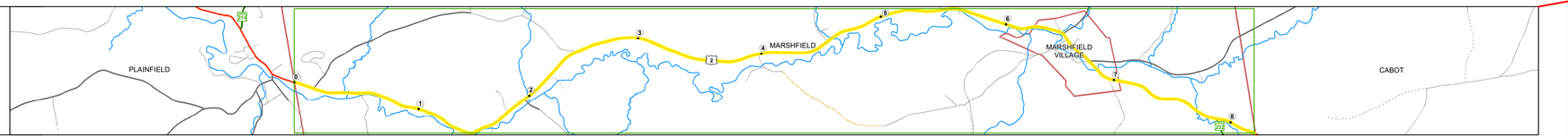

Stick Diagram

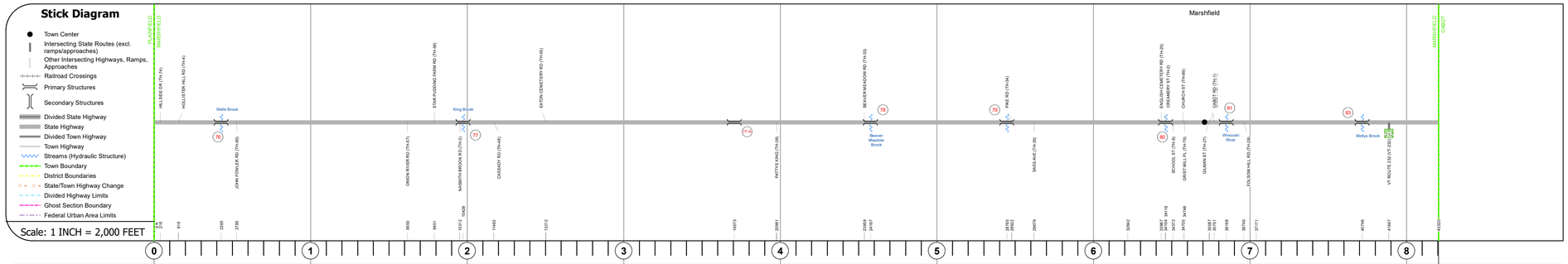

Road Widths



Curves



Grades

Guardrails

Rumblestrips

Historic Projects

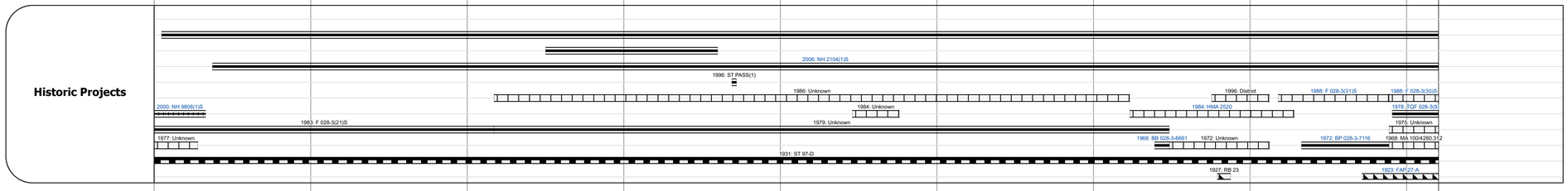

Maintenance Garage

District 6 - DMF Maintenance No. Montpelier Garage

Speed Zone



Functional Class

3

National Highway System

NHS - Other NHS Routes

Limited Access Highway

Customer Service Level

Arterial Highway

Traffic Counters

W505 W104 W105

AADT

	W505	W104	W105	
2024		5906	4679	3549
2023		6052	4633	
2022		5998	4592	4549
2021		5950	3917	3929
2020		5832	3457	3468

Crash Locations

STRUCTURE DESCRIPTIONS

Bridge 76:
Slab - 1922
Structure No. 300028007612091
Length: 15'
Width: 27.0'
Under Clearance: 6.0'
Facility Carried: US2
Structure Type: CONCRETE SLAB
Features Intersected: WELLS BROOK
Surface: Bituminous
Inspection Date: 92/20
Maintenance: State

Bridge 77:
Culvert - 1936
Structure No. 300028007712091
Length: 12'
Width: 28.8'
Under Clearance: 11.0'
Facility Carried: US2
Structure Type: RC BOX
Features Intersected: KING BROOK
Inspection Date: 92/20
Maintenance: State

Bridge 77A:
Culvert - 1996
Structure No. 300028077A12091
Length: 8'
Width: 33.6'
Under Clearance: 7.0'
Facility Carried: US2
Structure Type: CGMPP
Features Intersected: CATTLE PASS
Inspection Date: 92/20
Maintenance: State

Bridge 78:
Slab - 1931
Structure No. 300028007812091
Length: 17'
Width: 28.8'
Under Clearance: 4.0'
Facility Carried: US2
Structure Type: CONCRETE SLAB
Features Intersected: BEAVER MEADOW BROOK
Surface: Bituminous
Inspection Date: 92/20
Maintenance: State

Bridge 79:
Slab - 1929
Structure No. 300028007912091
Length: 14'
Width: 27.0'
Under Clearance: 4.0'
Facility Carried: US2
Structure Type: CONCRETE SLAB
Features Intersected: BROOK
Surface: Bituminous
Inspection Date: 92/20
Maintenance: State

Bridge 80:
Slab - 1915
Structure No. 200028008012092
Length: 25'
Width: 37.9'
Facility Carried: US 02
Structure Type: CONCRETE SLAB
Features Intersected: KNOB HILL BROOK
Surface: Bituminous
Inspection Date: 62/25
Maintenance/Ownership: State

Bridge 81:
Tee Beam - 1927
Structure No. 200028008112092
Length: 49'
Width: 26.9'
Facility Carried: US 02
Structure Type: CONCRETE T-BEAM
Features Intersected: WINOOSKI RIVER
Surface: Bituminous
Inspection Date: 62/25
Maintenance/Ownership: State

Bridge 83:
Culvert - 1972
Structure No. 200028008312092
Length: 21'
Facility Carried: US 02
Structure Type: CGMPA
Features Intersected: MOLLYS BROOK
Inspection Date: 62/25
Maintenance/Ownership: State

Historic Projects

Unknown, Retreatment, Resurface, Bituminous Mix, Skinny Mix, Bituminous Seal, Bituminous Concrete, Bituminous Macadam, Cold Plane and Bituminous Concrete, Concrete, Gravel, Surface Treated Gravel, Plant Mix, Reclaimed Base and Bituminous Concrete

Indicated plans available - http://vtransmap01.aot.state.vt.us/rp/dpr/Diwebstore/

Functional Class

1 - Interstate System, 2 - Other Freeways and Expressways, 3 - Principal Arterial, 4 - Minor Arterial, 5 - Major Collector, 6 - Minor Collector

Speed Zones

25, 30, 35, 40, 45, 50, 55, 60, 65

Curves

Left, Right (degrees)

Grades

grade up, grade down (percent)

Road Widths

(ft)

Traffic Counters

Continuous (CTC)
Weigh-In-Motion (WIM)
Short-Term, Scheduled
Short-Term, Unscheduled
(counter ID)

AADT

(AADT)

Crash Locations

Fatal, Injury, Property Damage Only, Unknown Crash Type

High Crash Locations (HCL's)

Sections (& Intersections)

HCL No.	
1 - 100 (1 - 10)	201 - 300 (21 - 30)
101 - 200 (11 - 20)	301 - 400 (31 - 40)
	401 - 800 (41 - 113)

Mileage by Functional Class By Sheet

028-3	3 - Other Principal Arterial	8.205

Page Total Mileage: 8.205 mi

Mileage by Town By Sheet

MARSHFIELD - U002-1209		8.205 of 8.205

Page Total Mileage: 8.205 mi

DISTRICT	TOWN	Date: 11/20/25	ROUTE
6	MARSHFIELD	1 of 1 TWN mileage: 0.0 to 8.205	US-2 ETE mileage: 86.864 to 95.069

For More Information Contact - Vermont Agency of Transportation, Policy, Planning and Intermodal Development Division - Mapping Section, 219 North Main Street, Barre, VT 05641 Telephone: 802-828-2600.