
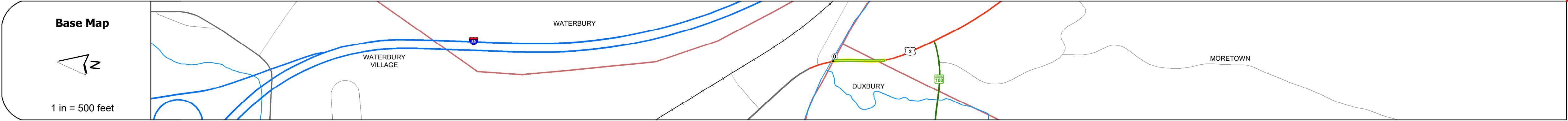
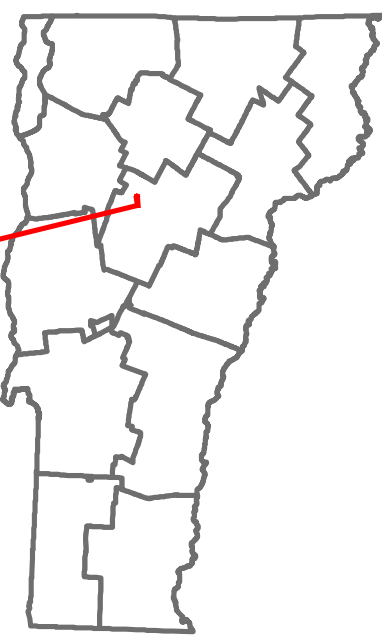




Route Log and Progress Chart

DRAFT
Please Note: Errors and Omissions May Exist.
Contact the VTrans Mapping Section with questions or concerns.

DISTRICT	TOWN	ROUTE
6	DUXBURY	US-2



Road Widths	Travellane	Roadway	Lane Count	Base	Subbase
	1	2	3	4	5

Curves	
--------	--

Grades	
--------	--

Guardrails	
------------	--

Rumblestrips	
--------------	--

Historic Projects	
-------------------	--

Maintenance Garage	
--------------------	--

Speed Zone	
------------	--

Functional Class	
------------------	--

National Highway System	
-------------------------	--

Limited Access Highway	
------------------------	--

Customer Service Level	
------------------------	--

Traffic Counters	
------------------	--

AADT	2024 8660 2023 8020 2022 884 2021 7885 2020 8959
------	--

Crash Locations	(Incomplete) 2025 2024 2023 2022 2021
-----------------	---

STRUCTURE DESCRIPTIONS

Historic Projects	Functional Class	Curves	Grades	Traffic Counters	Crash Locations	Mileage by Functional Class By Sheet		Mileage by Town By Sheet		DISTRICT	TOWN	Date: 11/20/25	ROUTE
						013-4	4 - Minor Arterial	0.082	0.082 of 0.082	6	DUXBURY	1 of 1 TWN mileage: 0.0 to 0.082	US-2 ETE mileage: 65.632 to 65.714