

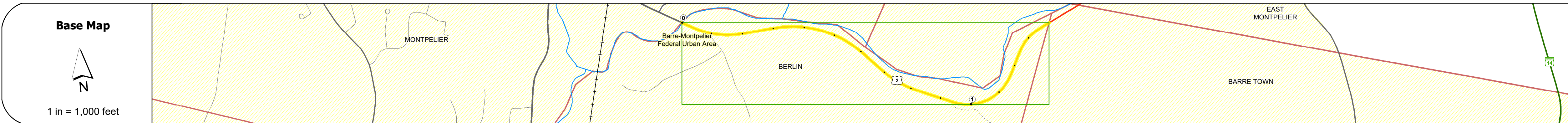

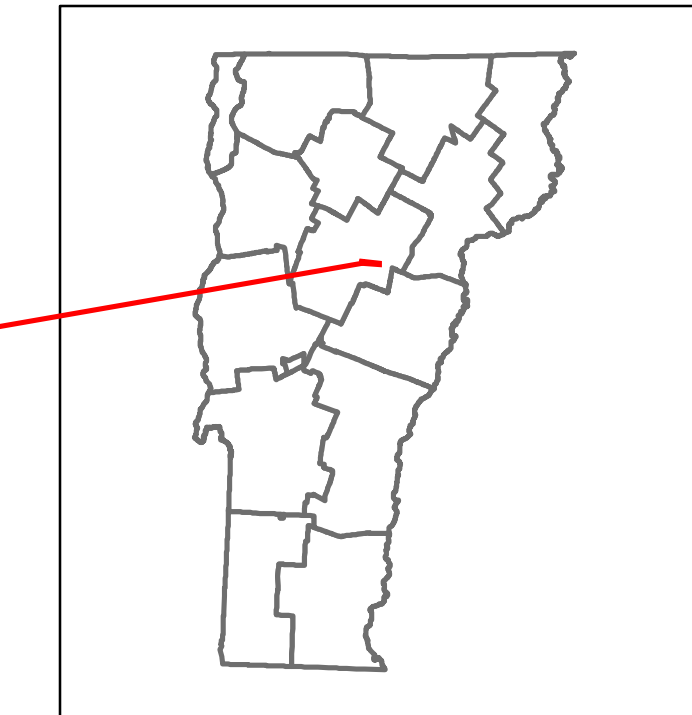


Route Log and Progress Chart

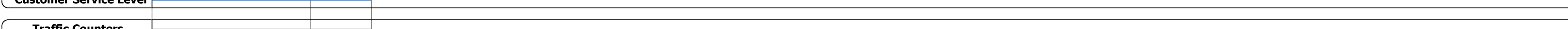
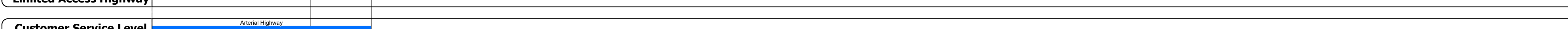





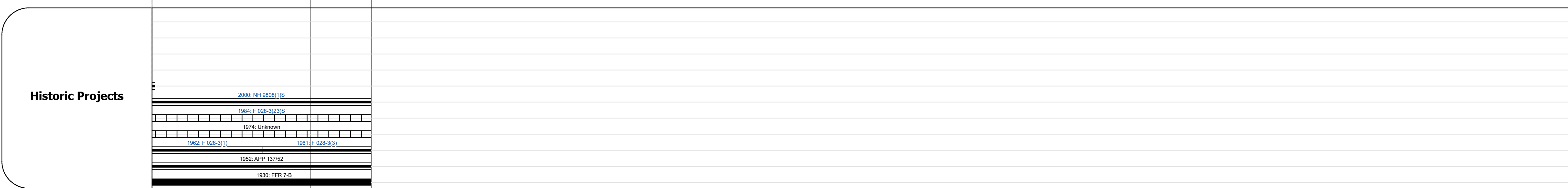
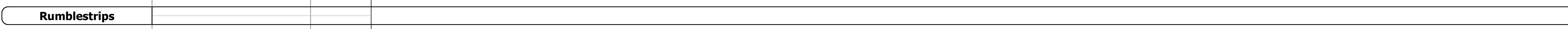




DRAFT

Please Note: Errors and Omissions May Exist.
Contact the VTrans Mapping Section with questions or concerns.


DISTRICT	TOWN	ROUTE
6	BERLIN	US-2



STRUCTURE DESCRIPTIONS



Year	ADT
2022	9092
2021	9011
2020	8038
2019	9767
2018	9800



Historic Projects Unknown, Retreatment, Resurface, Bituminous Mix, Skiny Mix, Bituminous Seal, Bituminous Concrete, Cold Plane and Plant Mix, Reclaimed Base and Bituminous Concrete, Surface Treated Gravel, Concrete, Gravel	Functional Class 1 - Interstate System, 2 - Other Freeways and Expressways, 3 - Principal Arterial, 4 - Minor Arterial, 5 - Major Collector, 6 - Minor Collector	Curves Left (degrees), Right (degrees), Grades (percent) grade up, (percent) grade down	Traffic Counters Continuous (CTC), Weigh-In-Motion (WIM), Short-Term, Scheduled, Short-Term, Unscheduled (counter ID)	Crash Locations Fatal, Injury, Property Damage Only, Unknown Crash Type, High Crash Locations (HCL's) Sections (& Intersections)	Mileage by Functional Class By Sheet 028-3 3 - Other Principal Arterial 1.382	Mileage by Town By Sheet BERLIN - U002-1203 1.382 of 1.382	DISTRICT 6	TOWN BERLIN	Date: 09/27/23	ROUTE US-2 ETE mileage: 78.954 to 80.336
Page Total Mileage: 1.382 mi						Page Total Mileage: 1.382 mi		1 of 1 TWN mileage: 0.0 to 1.382		

For More Information Contact - Vermont Agency of Transportation, Policy, Planning and Intermodal Development Division - Mapping Section, 219 North Main Street, Barre, VT 05641 Telephone: 802-828-2600.