Route Log and Progress Chart

DRAFT

Please Note: Errors and Omissions May Exist.
Contact the VTrans Mapping Section with questions or concerns.

DISTRICT	TOWN	ROUTE
8	NORTH HERO	US-2

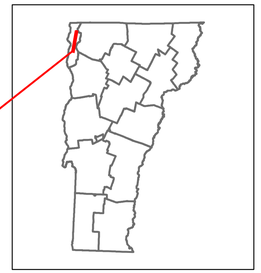

2

Base Map

1 in = 0.6 miles

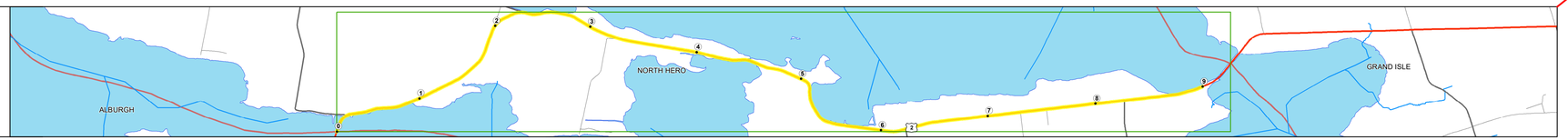

Stick Diagram

- Town Center
- Intersecting State Routes (excl. ramps/approaches)
- Other Intersecting Highways, Ramps, Approaches
- Railroad Crossings
- Primary Structures
- Secondary Structures
- Divided State Highway
- State Highway
- Divided Town Highway
- Town Highway
- Streams (Hydraulic Structure)
- Town Boundary
- District Boundaries
- State/Town Highway Change
- Divided Highway Limits
- Ghost Section Boundary
- Federal Urban Area Limits

Scale: 1 INCH = 2,000 FEET

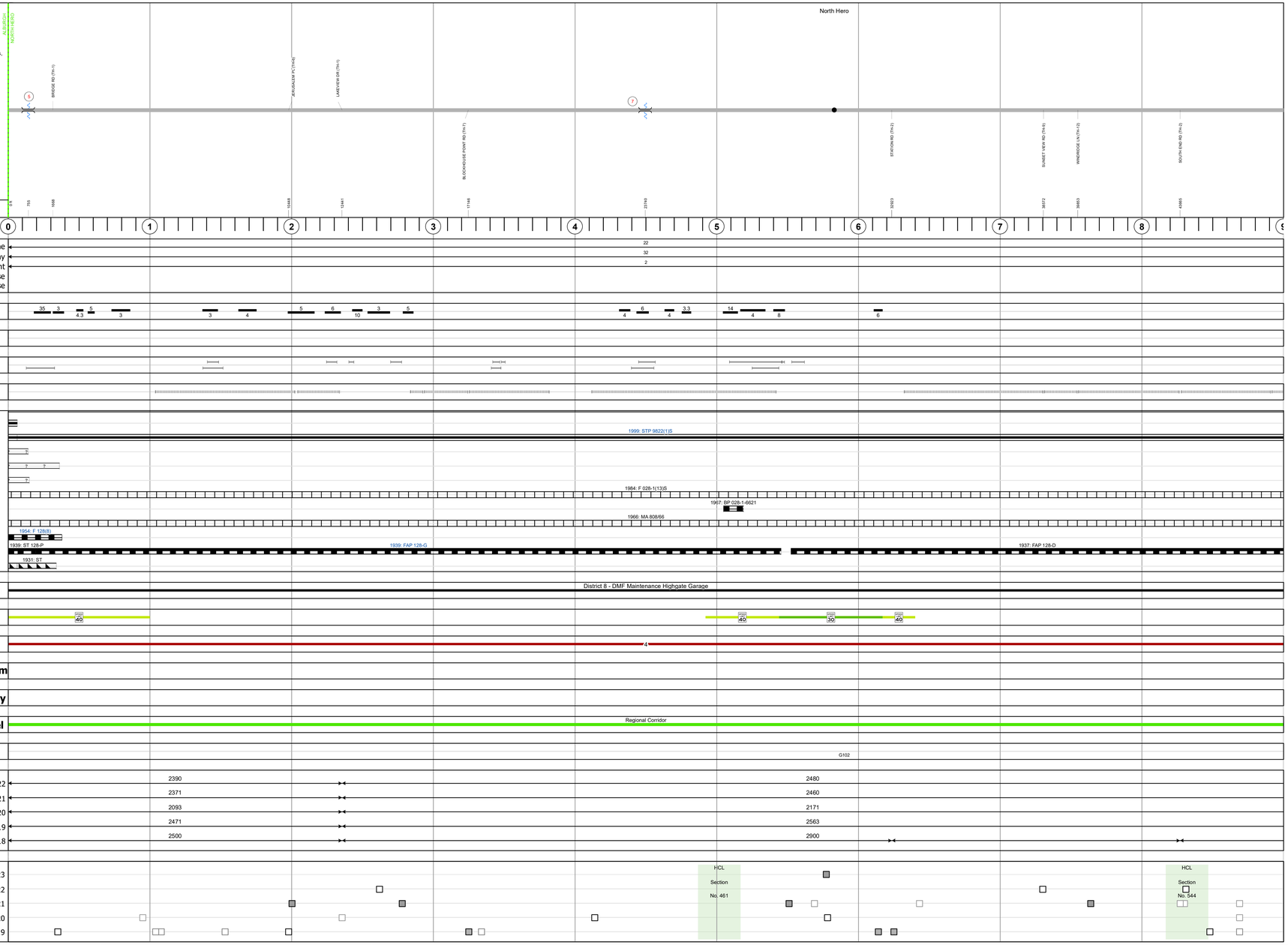

STRUCTURE DESCRIPTIONS

Bridge 5:
Girder and floorbeam system - 1954
Structure No. 300028000507042
Length: 826'
Height: 100.0'
Width: 30.0'
Weight Limit: 0
Facility Carried: US 02 ML
Structure Type: 7SPN 2 GIR W RB/FB
Features Intersected: ALBURGH PASSAGE
Surface: Bituminous
Inspection Date: 4/2023
Maintenance/Ownership: State

Bridge 7:
Culvert - 2012
Structure No. 300028000707041
Length: 7'
Under Clearance: 7.0'
Weight Limit: 0
Facility Carried: US2
Structure Type: CGMPP
Features Intersected: LAKE CHAMPLAIN
Inspection Date: 9/2020
Maintenance: State

Historic Projects: Unknown, Retreatment, Resurface, Bituminous Mix, Skinny Mix, Bituminous Seal, Bituminous Concrete, Bituminous Macadam, Cold Plane and Bituminous Concrete, Concrete, Gravel, Surface Treated Gravel, Plant Mix, Reclaimed Base and Bituminous Concrete

Indicated plans available - http://vtransmap01.aot.state.vt.us/rp/dpr/Diwebstore/

Functional Class: 1 - Interstate System; 2 - Other Freeways and Expressways; 3 - Principal Arterial; 4 - Minor Arterial; 5 - Major Collector; 6 - Minor Collector

Speed Zones: 25, 30, 35, 40, 45, 50, 55, 60, 65

Curves: (degrees) Left, Right

Grades: (percent) grade up, grade down

Road Widths (ft)

Traffic Counters: Continuous (CTC); Weigh-In-Motion (WIM); Short-Term, Scheduled; Short-Term, Unscheduled (counter ID)

AADT (AADT)

Crash Locations: Fatal; Injury; Property Damage Only; Unknown Crash Type

High Crash Locations (HCL's)
Sections (& Intersections)
HCL No.: 1 - 100 (1 - 10); 101 - 200 (11 - 20); 201 - 300 (21 - 30); 301 - 400 (31 - 40); 401 - 800 (41 - 113)

Mileage by Functional Class By Sheet

028-1	4 - Minor Arterial	9.000

Page Total Mileage: 9.000 mi

Mileage by Town By Sheet

NORTH HERO - U002-0704	9.0 of 9.34

Page Total Mileage: 9.0 mi

DISTRICT	TOWN	Date: 09/27/23	ROUTE
8	NORTH HERO	1 of 2 TWN mileage: 0.0 to 9.0	US-2 ETE mileage: 11.732 to 20.732

For More Information Contact - Vermont Agency of Transportation, Policy, Planning and Intermodal Development Division - Mapping Section, 219 North Main Street, Barre, VT 05641 Telephone: 802-828-2600.