

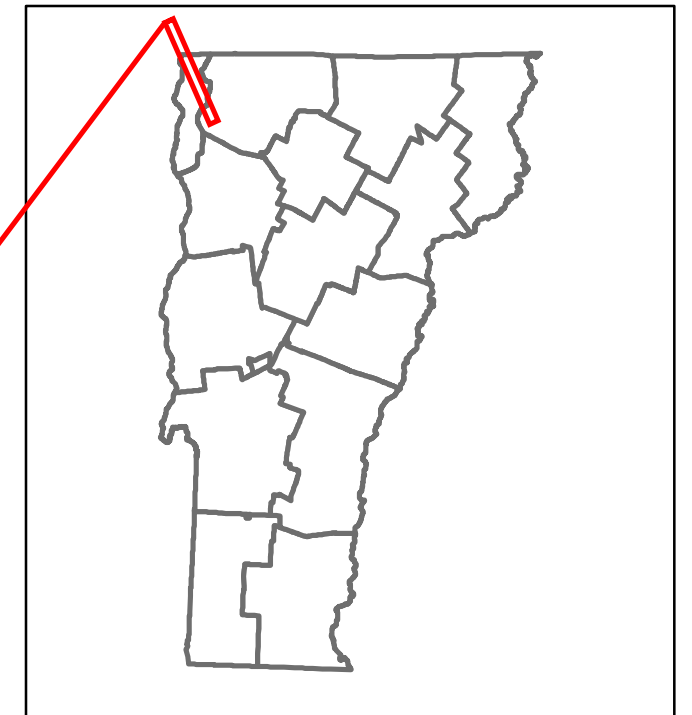


Route Log and Progress Chart

DRAFT

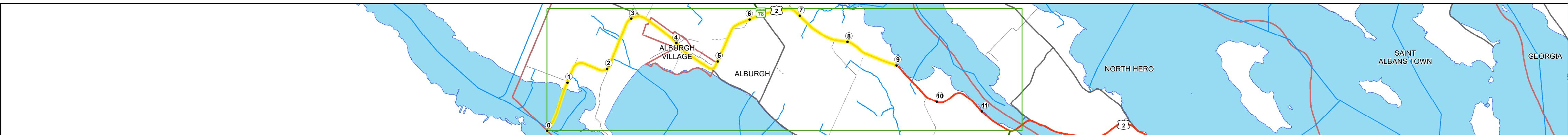
Please Note: Errors and Omissions May Exist.
Contact the VTrans Mapping Section with questions or concerns.

DISTRICT	TOWN	ROUTE
8	ALBURGH	US-2



Base Map

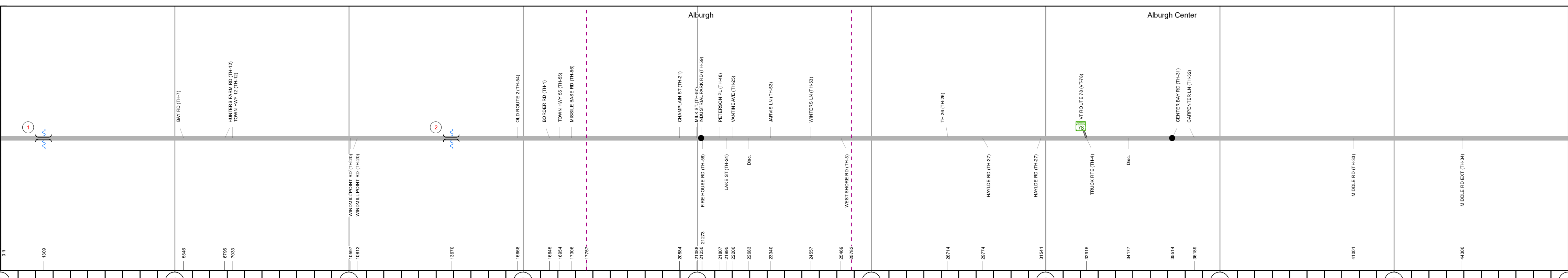
1 in = 1.2 miles



Stick Diagram

- Town Center
- Intersecting State Routes (excl. ramps/approaches)
- Other Intersecting Highways, Ramps, Approaches
- Railroad Crossings
- Primary Structures
- Secondary Structures
- Divided State Highway
- State Highway
- Divided Town Highway
- Town Highway
- Streams (Hydraulic Structure)
- Town Boundary
- District Boundaries
- State/Town Highway Change
- Divided Highway Limits
- Ghost Section Boundary
- Federal Urban Area Limits

Scale: 1 INCH = 2,000 FEET

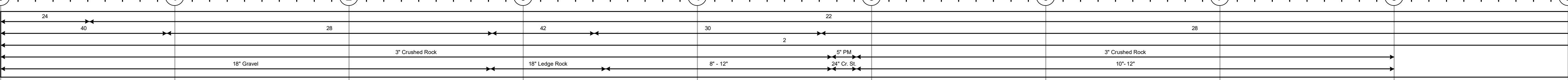


STRUCTURE DESCRIPTIONS


Bridge 1:
Stringer/multi-beam or girder - 1987
Structure No. 200028000107012
Length: 4052'
Height: 100.0'
Width: 40.0'
Weight Limit: 0
Facility Carried: US 02 ML
Structure Type: 28 SPAN CONT GIRDER
Features Intersected: LAKE CHAMPLAIN
Surface: Bituminous
Inspection Date: 7/2023
Maintenance/Ownership: State

Bridge 2:
Culvert - 1937
Structure No. 300028000207011
Length: 13'
Under Clearance: 3.0'
Weight Limit: 0
Facility Carried: US2
Structure Type: RC BOX
Features Intersected: BROOK
Inspection Date: 11/2015
Maintenance: State


Road Widths




Curves




Grades



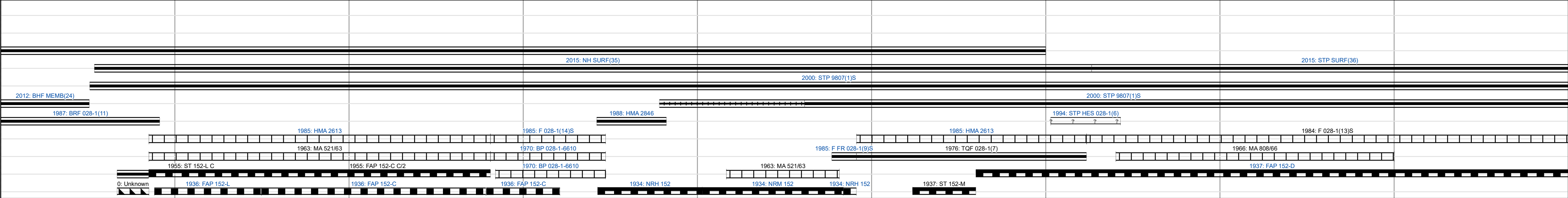
Guardrails




Rumblestrips



Historic Projects




Maintenance Garage



Speed Zone




Functional Class




National Highway System



Limited Access Highway



Customer Service Level

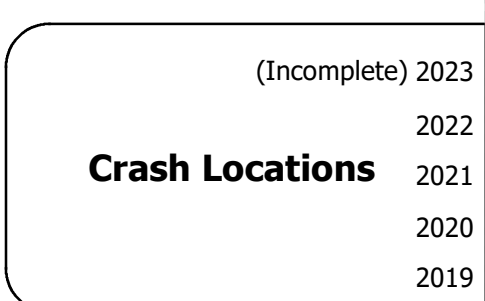


Traffic Counters



AADT

2022	4204		4688		2086
2021	4171		4651		2069
2020	3681		3681		1826
2019	4846		4846		2156
2018	4200	4700	4900	5500	4900
					1900
					2200



Historic Projects

- Unknown
- Retreatment
- Resurface
- Bituminous Mix
- Skippy Mix
- Bituminous Seal
- Surface Treated Gravel
- Cold Plane and Plant Mix
- Reclaimed Base and Bituminous Concrete
- Concrete
- Gravel

Functional Class

- 1 - Interstate System
- 2 - Other
- 3 - Principal Arterial
- 4 - Minor Arterial
- 5 - Major Collector
- 6 - Minor Collector

Speed Zones

25 30 35 40 45 50 55 60 65

Curves

- Left (convex)
- Right (concave)

Grades

- grade up
- grade down

Road Widths

(ft)

Traffic Counters

- Continuous (CTC)
- Weigh-In-Motion (WIM)
- Short-Term, Scheduled
- Short-Term, Unscheduled

Crash Locations (HCL's)

- Fatal
- Injury
- Property Damage Only
- Unknown Crash Type

High Crash Locations (HCL's)

Sections (& Intersections)

HCL No. 1 - 100 (1 - 10)
101 - 200 (11 - 20)
201 - 300 (21 - 30)
301 - 400 (31 - 40)
401 - 800 (41 - 113)

Mileage by Functional Class By Sheet

028-1	3 - Other Principal Arterial	6.234
028-1	4 - Minor Arterial	2.766

Page Total Mileage: 9.000 mi

Mileage by Town By Sheet

ALBURGH - U002-0701	9.0 of 11.732
---------------------	---------------

Page Total Mileage: 9.0 mi

DISTRICT

8

TOWN

ALBURGH

Date: 09/27/23

ROUTE

US-2

ETE mileage: 0.0 to 9.0