Route Log and Progress Chart

DRAFT

Please Note: Errors and Omissions May Exist.
Contact the VTrans Mapping Section with questions or concerns.

DISTRICT	TOWN	ROUTE
7	LUNENBURG	US-2

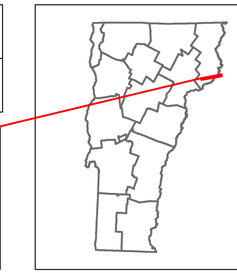

2

Base Map

Stick Diagram

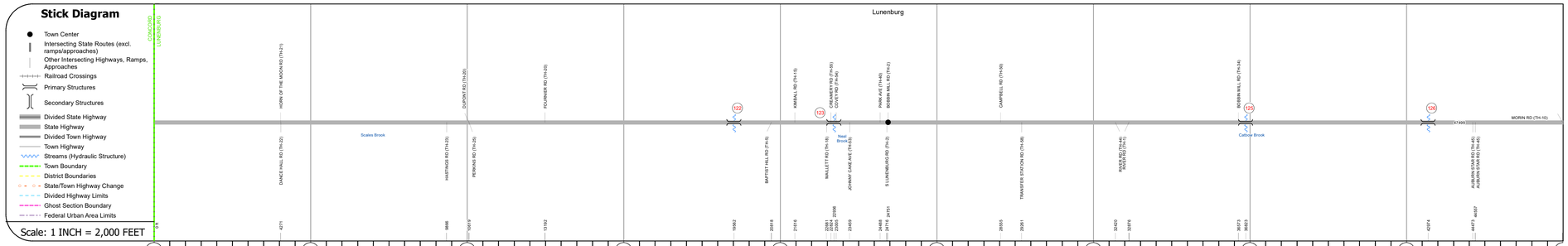

Road Widths

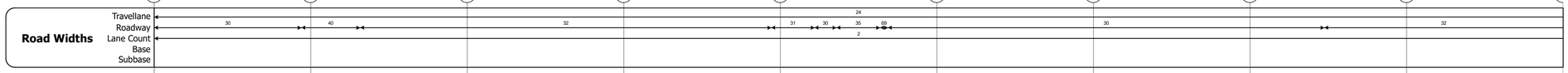

Curves



Grades

Guardrails

Rumblestrips

Historic Projects

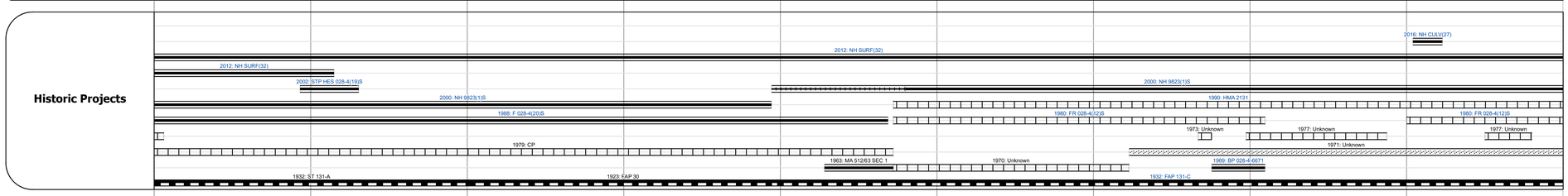

Maintenance Garage



Speed Zone



Functional Class

National Highway System

Limited Access Highway



Customer Service Level

Traffic Counters



AADT



Crash Locations

STRUCTURE DESCRIPTIONS

Bridge 122:
Slab - 1922
Structure No. 300028012205141
Length: 17'
Width: 26.0'
Under Clearance: 6.0'
Weight Limit: 0
Facility Carried: US2
Structure Type: CONCRETE SLAB
Features Intersected: MINK BROOK
Surface: Bituminous
Inspection Date: 7/2020
Maintenance: State

Bridge 123:
Culvert (Arch) - 1917
Structure No. 300028012305141
Length: 16'
Weight Limit: 0
Facility Carried: US2
Structure Type: STONE ARCH
Features Intersected: NEAL BROOK
Inspection Date: 12/2022
Maintenance: State

Bridge 125:
Culvert - 1915
Structure No. 300028012505141
Length: 11'
Under Clearance: 11.0'
Weight Limit: 0
Facility Carried: US2
Structure Type: CGMPP
Features Intersected: CATSBOW BROOK
Inspection Date: 7/2020
Maintenance: State

Bridge 126:
Culvert (Arch) - 2016
Structure No. 300028012605141
Length: 20'
Under Clearance: 8.0'
Weight Limit: 0
Facility Carried: US2
Structure Type: SEGMENTAL RC ARCH
Features Intersected: HUDSON BROOK
Inspection Date: 7/2020
Maintenance: State

Historic Projects

Unknown, Retreatment, Resurface, Bituminous Mix, Skinny Mix, Bituminous Seal, Bituminous Concrete, Bituminous Macadam, Cold Plane and Bituminous Concrete, Concrete, Gravel, Surface Treated Gravel, Plant Mix, Reclaimed Base and Bituminous Concrete

Indicated plans available - http://vtransmap01.aot.state.vt.us/rp/dpr/Diwebstore/

Functional Class

1 - Interstate System, 2 - Other Freeways and Expressways, 3 - Principal Arterial, 4 - Minor Arterial, 5 - Major Collector, 6 - Minor Collector

Speed Zones

25, 30, 35, 40, 45, 50, 55, 60, 65

Curves / Grades / Road Widths

Curves: Left (degrees), Right
Grades: grade up (percent), grade down
Road Widths: (ft)

Traffic Counters

Continuous (CTC), Weigh-In-Motion (WIM), Short-Term, Scheduled, Short-Term, Unscheduled (counter ID)

AADT (AADT)

Crash Locations

Fatal, Injury, Property Damage Only, Unknown Crash Type

High Crash Locations (HCL's) Sections (& Intersections)

HCL No.: 1 - 100 (1 - 10); 101 - 200 (11 - 20); 201 - 300 (21 - 30); 301 - 400 (31 - 40); 401 - 800 (41 - 113)

Mileage by Functional Class By Sheet

028-4	3 - Other Principal Arterial	9.000

Page Total Mileage: 9.000 mi

Mileage by Town By Sheet

LUNENBURG - U002-0514	9.0 of 9.039

Page Total Mileage: 9.0 mi

DISTRICT	TOWN	Date: 09/27/23	ROUTE
7	LUNENBURG	1 of 2 TWN mileage: 0.0 to 9.0	US-2 ETE mileage: 130.684 to 139.684

For More Information Contact - Vermont Agency of Transportation, Policy, Planning and Intermodal Development Division - Mapping Section, 219 North Main Street, Barre, VT 05641 Telephone: 802-828-2600.