
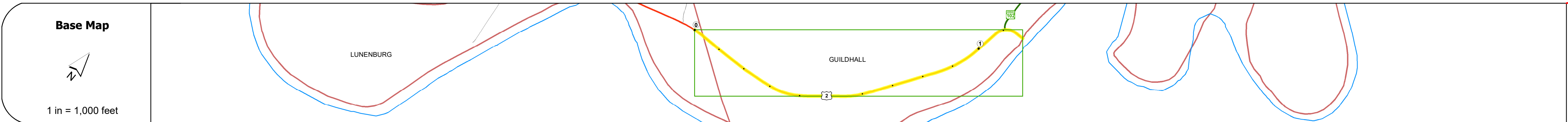
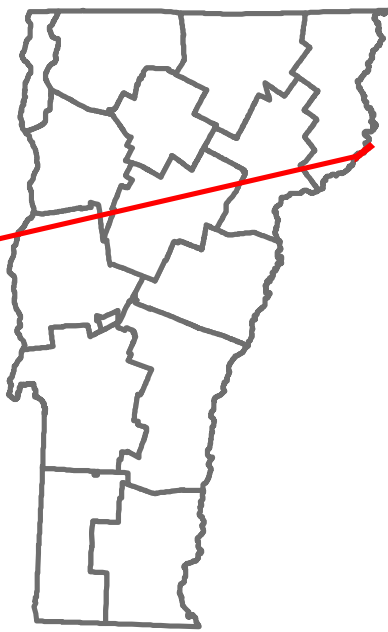




Route Log and Progress Chart

DRAFT
Please Note: Errors and Omissions May Exist.
Contact the VTrans Mapping Section with questions or concerns.

DISTRICT	TOWN	ROUTE
7	GUILDHALL	US-2



Road Widths	Travellane Roadway Lane Count Base Subbase	24 30 2 36
-------------	--	---------------------

Curves	2.9 1.2 5 3.6 3.7 21.4
--------	---------------------------------------

Grades	
--------	--

Guardrails	H H
------------	--------

Rumblestrips	
--------------	--

Historic Projects	2000: NH 9823(1)S 1990: HMA 2131 1980: FR 028-4(12)S 1963: MA 51283 SEC 2 1961: F 297(1) 1932: FAP 131-C
-------------------	---

Maintenance Garage	District 7 - DMF Maintenance Lunenburg Garage
--------------------	---

Speed Zone	
------------	--

Functional Class	3
------------------	---

National Highway System	NHS - Other NHS Routes
-------------------------	------------------------

Limited Access Highway	
------------------------	--

Customer Service Level	Arterial Highway
------------------------	------------------

Traffic Counters	E008 E131
------------------	--------------

AADT	2024 2023 2022 2021 2020	2858 2830 2805 2934 2590	3095 3141 3120 3503 3114
------	--------------------------------------	--------------------------------------	--------------------------------------

Crash Locations	(Incomplete) 2025 2024 2023 2022 2021
-----------------	---

STRUCTURE DESCRIPTIONS

Bridge 127:
Stringer/multi-beam or girder - 2020
Structure No. 200028B12705112
Length: 408'
Width: 33.5'
Facility Carried: US 2
Structure Type: Unknown
Features Intersected: CONNECTICUT RIVER
Surface: Bituminous
Inspection Date: 7/2/23
Maintenance/Ownership: State

Historic Projects	Functional Class	Curves	Grades	Traffic Counters	Crash Locations	Mileage by Functional Class By Sheet	Mileage by Town By Sheet	DISTRICT	TOWN	Date: 11/20/25	ROUTE
Unknown Retreatment Resurface Bituminous Mix Skinny Mix Bituminous Seal	1 - Interstate 2 - Other 3 - Principal Arterial 4 - Minor Arterial 5 - Major Collector 6 - Minor Collector	Continuous (CTC) Weigh-In-Motion (WIM) Short-Term, Scheduled Short-Term, Unscheduled	Left Right grade up grade down	AADT (AADT)	Fatal Injury Property Damage Only Unknown Crash Type	028-4 3 - other Principal Arterial 1.169	GUILDHALL - U002-0511 1.169 of 1.169	7	GUILDHALL	1 of 1 TWN mileage: 0.0 to 1.169	US-2 ETE mileage: 139.756 to 140.925
Indicated plans available - http://vtransmap01.aot.state.vt.us/pdpr/D/webstore/	Speed Zones	Road Widths			High Crash Locations (HCL's) Sections (& Intersections) HCL No. 1 - 100 (1 - 10) 101 - 200 (11 - 20)	Page Total Mileage: 1.169 mi	Page Total Mileage: 1.169 mi				