








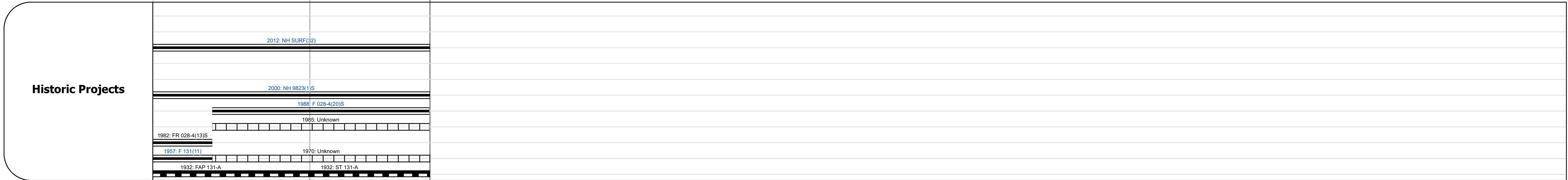






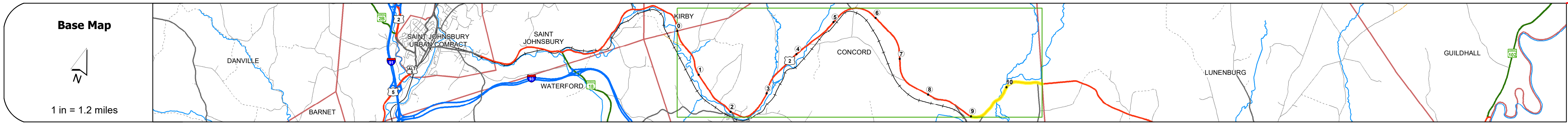
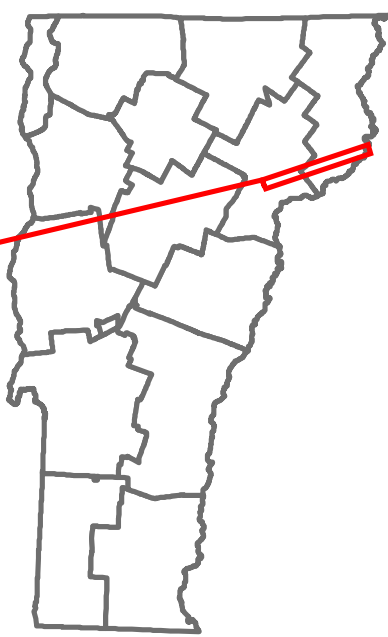


Route Log and Progress Chart

DRAFT

Please Note: Errors and Omissions May Exist.
Contact the VTrans Mapping Section with questions or concerns.

DISTRICT	TOWN	ROUTE
7	CONCORD	US-2



STRUCTURE DESCRIPTIONS

Bridge **119**:
Culvert - 1995
Structure No. 300028011905071
Length: 9'
Under Clearance: 3.0'
Facility Carried: US2
Structure Type: RC BOX
Features Intersected: BROOK
Inspection Date: 9/2/20
Maintenance: State

Bridge **120**:
Slab - 1932
Structure No. 300028012005071
Length: 24'
Width: 29.3'
Facility Carried: US2
Structure Type: CONCRETE SLAB
Features Intersected: CARR BROOK
Surface: Bituminous
Inspection Date: 12/2024
Maintenance: State

Historic Projects			Functional Class			Curves		Grades		Traffic Counters		Crash Locations		Mileage by Functional Class By Sheet		Mileage by Town By Sheet		DISTRICT	TOWN	Date: 11/20/25	ROUTE	
Unknown	Bituminous Concrete	Surface Treated Gravel	1 - Interstate System	3 - Principal Arterial	5 - Major Collector	Left (green)	Right (green)	grade up	grade down	Continuous (CTC)	Weight-In-Motion (WIM)	Fatal	Property Damage Only	028-4	3 - Other Principal Arterial	1.765	CONCORD - U002-0507					1.765 of 10.765
Retreatment	Bituminous Macadam	Plant Mix	2 - Other Arterial	4 - Minor Arterial	6 - Minor Collector					Short-Term, Scheduled	Short-Term, Unscheduled	Injury	Unknown Crash Type	Page Total Mileage: 1.765 mi		Page Total Mileage: 1.765 mi		7	CONCORD	2 of 2 TWN mileage: 9.0 to 10.765	US-2 ETE mileage: 128.952 to 130.717	
Resurface	Bituminous Concrete	Reclaimed Base and Bituminous Concrete	Speed Zones			Road Widths (ft)			AADT (AADT)			High Crash Locations (HCL's) Sections (& Intersections)			Page Total Mileage: 1.765 mi							
Bituminous Mix	Concrete		<div><div>25</div><div>30</div><div>35</div><div>40</div><div>45</div><div>50</div><div>55</div><div>60</div><div>65</div></div>			<div><div></div><div></div></div>			<div><div></div><div></div></div>			<div><div>1 - 100 (1 - 10)</div><div>301 - 400 (31 - 40)</div><div>401 - 800 (41 - 113)</div></div>			Page Total Mileage: 1.765 mi							
Skinny Mix																						
Bituminous Seal	Gravel																					
Indicated plans available - http://vrranemap01.acl.state.vt.us/tg/dp/DIwebstore/																						