


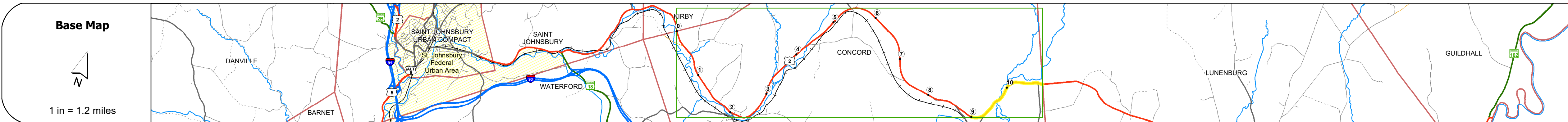

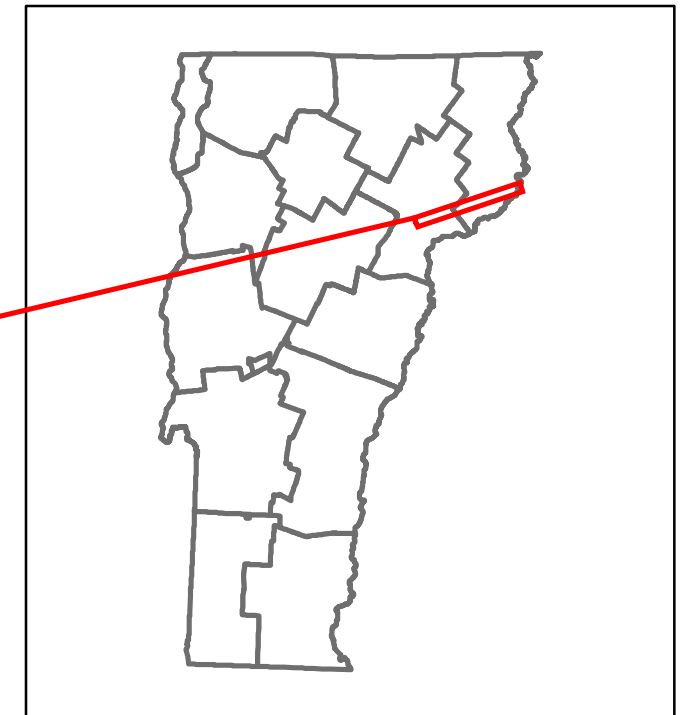


# Route Log and Progress Chart

**DRAFT**

Please Note: Errors and Omissions May Exist.  
Contact the VTrans Mapping Section with questions or concerns.


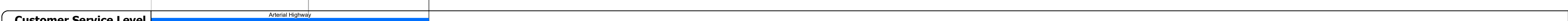










DISTRICT	TOWN	ROUTE
7	CONCORD	US-2



## STRUCTURE DESCRIPTIONS

**Bridge 119:**  
Culvert - 1995  
Structure No. 300028011905071  
Length: 9'  
Under Clearance: 3.0'  
Weight Limit: 0  
Facility Carried: US2  
Structure Type: RC BOX  
Features Intersected: BROOK  
Inspection Date: 9/2020  
Maintenance: State

**Bridge 120:**  
Slab - 1932  
Structure No. 300028012005071  
Length: 24'  
Width: 29.0'  
Weight Limit: 0  
Facility Carried: US2  
Structure Type: CONCRETE SLAB  
Features Intersected: CARR BROOK  
Surface: Bituminous  
Inspection Date: 12/2022  
Maintenance: State



Year	2022	2021	2020	2019	2018
2022	2452	2468	2321	2760	2300
2021	2261	2105	1858	2194	2100



<b>Historic Projects</b> Unknown, Retreatment, Resurface, Bituminous Mix, Skiny Mix, Bituminous Seal, Surface Treated, Gravel, Plant Mix, Reclaimed Base and Bituminous Concrete, Concrete, Gravel	<b>Functional Class</b> 1 - Interstate System, 2 - Other Freeways and Expressways, 3 - Principal Arterial, 4 - Minor Arterial, 5 - Major Collector, 6 - Minor Collector	<b>Curves</b> Left (degree), Right (degree) <b>Grades</b> (down) grade up, (up) grade down <b>Road Widths</b> (ft)	<b>Traffic Counters</b> Continuous (CTC), Weigh-In-Motion (WIM), Short-Term, Scheduled, Short-Term, Unscheduled (counter ID) <b>Crash Locations</b> Fatal, Injury, Property Damage Only, Unknown Crash Type <b>High Crash Locations (HCL's)</b> Sections (& Intersections) HCL No. 1-100 (1-10), 101-200 (11-20), 201-300 (21-30), 301-400 (31-40), 401-800 (41-113)	<b>Mileage by Functional Class By Sheet</b> 028-4 3 - Other Principal Arterial 1.765 <b>Page Total Mileage: 1.765 mi</b>	<b>Mileage by Town By Sheet</b> CONCORD - U002-0507 1.765 of 10.765 <b>Page Total Mileage: 1.765 mi</b>	<b>DISTRICT</b> 7	<b>TOWN</b> CONCORD	<b>Date: 09/27/23</b> <b>2 of 2</b> <b>TWN mileage: 9.0 to 10.765</b>	<b>ROUTE</b> US-2 ETE mileage: 128.919 to 130.684
---	--	---	--	--	---	----------------------	------------------------	---	---

For More Information Contact - Vermont Agency of Transportation, Policy, Planning and Intermodal Development Division - Mapping Section, 219 North Main Street, Barre, VT 05641 Telephone: 802-828-2600.