

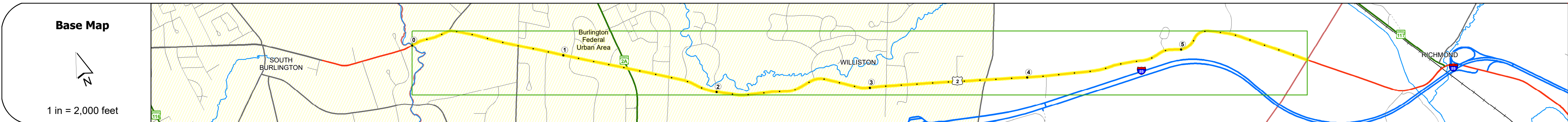
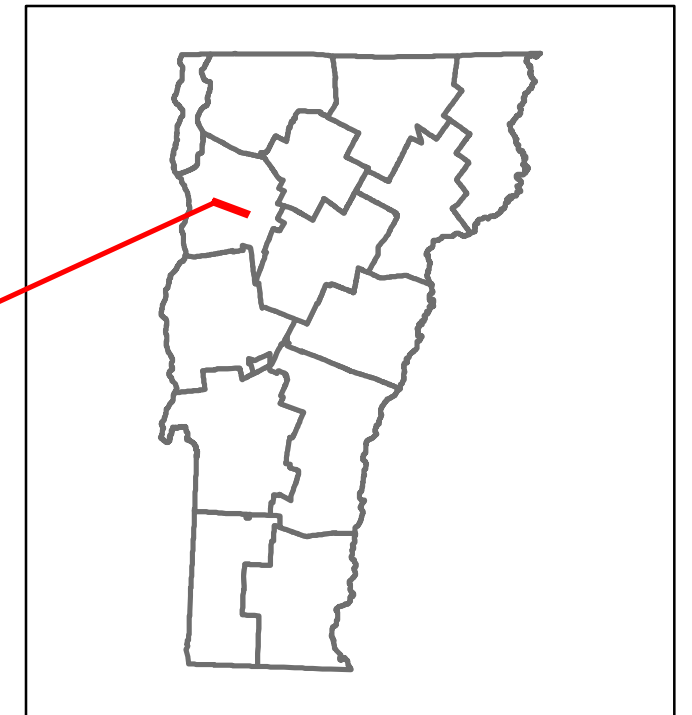


Route Log and Progress Chart

DRAFT

Please Note: Errors and Omissions May Exist.
Contact the VTrans Mapping Section with questions or concerns.

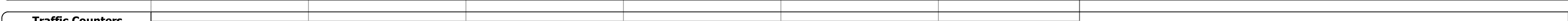


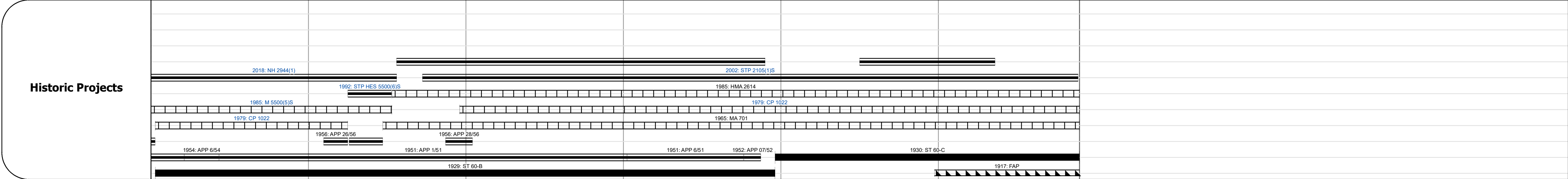
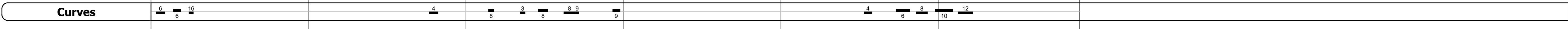
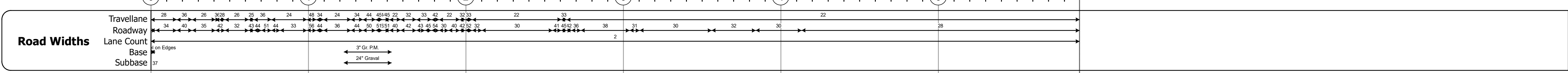
DISTRICT	TOWN	ROUTE
5	WILLISTON	US-2



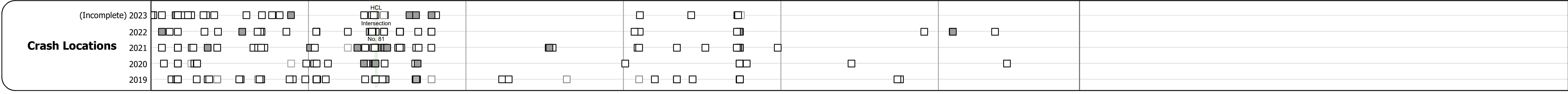
STRUCTURE DESCRIPTIONS

Bridge 21:
Slab - 1917
Structure No. 300284002104171
Length: 15'
Width: 32.0'
Under Clearance: 4.0'
Weight Limit: 0
Facility Carried: US2
Structure Type: CONCRETE SLAB
Surface: Bituminous
Inspection Date: 9/2020
Maintenance: State

Bridge 23:
Culvert - 2022
Structure No. 300284002304171
Length: 7'
Weight Limit: 0
Facility Carried: US2
Structure Type: CGMPPA
Features Intersected: BROOK
Inspection Date: 12/2022
Maintenance: State



Year	Station 1	Station 2	Station 3	Station 4	Station 5	Station 6	Station 7
2022	19338	9779	11890	10861	9942	9764	9662
2021	19166	10938	11784	10764	9853	9117	11593
2020	11331	8577	10879	9536	9083	7241	10346
2019	13768	11456	13219	11587	11037	8802	12571
2018	13900	10700	11700	11100	12700		



Historic Projects Unknown, Bituminous Concrete, Surface Treated, Retreatment, Bituminous Macadam, Cold Plane and Plant Mix, Resurface, Bituminous Concrete, Reclaimed Base and Bituminous Concrete, Skiny Mix, Concrete, Bituminous Seal, Gravel	Functional Class 1 - Interstate System, 2 - Other Freeways and Expressways, 3 - Principal Arterial, 4 - Minor Arterial, 5 - Major Collector, 6 - Minor Collector	Curves Left, Right, Grades (down, up, grade down)	Traffic Counters Continuous (CTC), Weigh-In-Motion (WIM), Short-Term, Scheduled, Short-Term, Unscheduled	Crash Locations Fatal, Injury, Property Damage Only, Unknown Crash Type, High Crash Locations (HCL's)	Mileage by Functional Class By Sheet 028-2 3 - Other Principal Arterial, 028-2 4 - Minor Arterial, 1.426, 4.471	Mileage by Town By Sheet WILLISTON - U002-0417, 5.897 of 5.897	DISTRICT 5	TOWN WILLISTON	Date: 09/27/23	ROUTE US-2 ETE mileage: 42.75 to 48.647
Page Total Mileage: 5.897 mi								1 of 1 TWN mileage: 0.0 to 5.897	Page Total Mileage: 5.897 mi	

For More Information Contact - Vermont Agency of Transportation, Policy, Planning and Intermodal Development Division - Mapping Section, 219 North Main Street, Barre, VT 05641 Telephone: 802-828-2600.