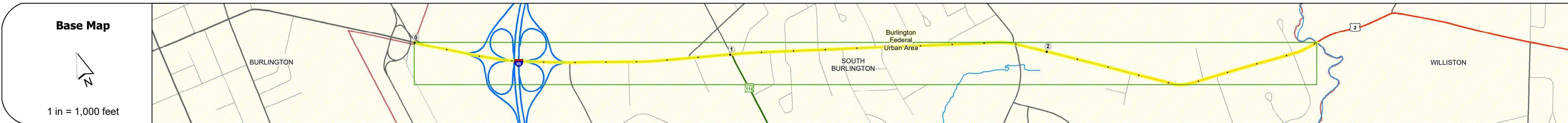

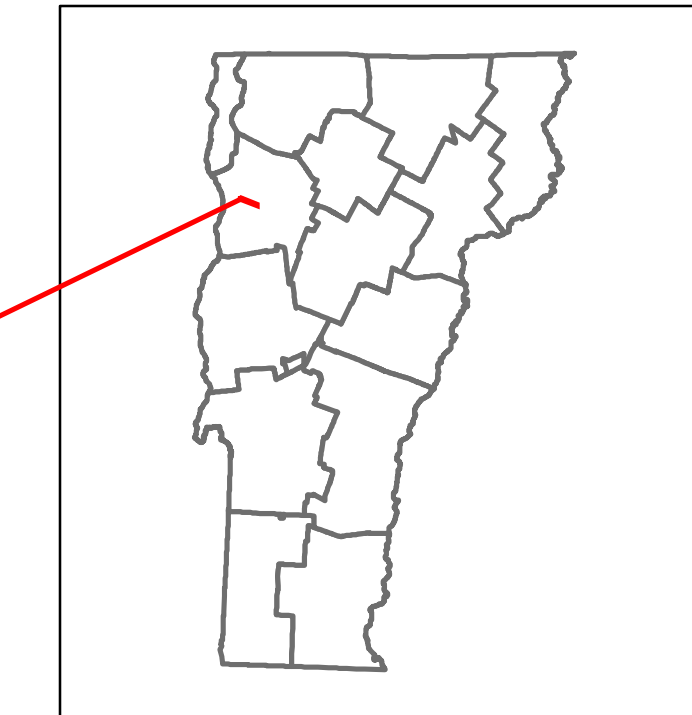


DISTRICT	TOWN	ROUTE
5	SOUTH BURLINGTON	US-2



### STRUCTURE DESCRIPTIONS

**Bridge 18C:**  
Stringer/multi-beam or girder - 1962  
Structure No. 205200018C04142  
Length: 261'  
Height: 100.0'  
Width: 38.0'  
Under Clearance: 16.0'  
Weight Limit: 0  
Facility Carried: US 02 ML  
Structure Type: 4 SPAN ROLLED BEAM  
Features Intersected: 1 89 UNDER US 2  
Surface: Bituminous  
Inspection Date: 6/2022  
Maintenance/Ownership: State

**Bridge 15:**  
Culvert - 1922  
Structure No. 305200001904141  
Length: 14'  
Under Clearance: 13.0'  
Weight Limit: 0  
Facility Carried: US2  
Structure Type: RC BOX  
Features Intersected: MUDDY BROOK  
Inspection Date: 9/2020  
Maintenance: State

Travellane	Roadway	Lane Count	Base	Subbase
55	5'	5	5"	24" Gravel
55	5'	5	5"	21" Crushed Rock
44	5'	4	5"	18"
35	5'	3	5"	18"
36	5'	3	5"	18"
28	5'	2	5"	18" Gravel on Edges

Curves	Grades	Guardrails	Rumblestrips
4	-8.0		

Historic Projects
2013: NH 2624(1) 2018: NH 2844(1) 2003: IM DECK(36) 1991: RS-R ASBT(1) 1978: M 5200(2) 1962: 189-3(1) STAGE 1 1957: U 60(5) 1957: ST 60(5) 1949: APP 154 1949: APP 211(9) 1925: FAP 60-A

Maintenance Garage	Speed Zone	Functional Class	National Highway System	Limited Access Highway	Customer Service Level	Traffic Counters
		3	NHS - Other NHS Routes		Arterial Highway	3041670-W2, D209

Year	3041670-W2	D209
2022	30498 3351055437415879	27956 18116
2021	41089 2979198128561532	27707 22620
2020	36670 2658746425489373	24716 20187
2019	44556 3230520630971765	30032 24529
2018	40800 2870033023800300	19700 16100

Year	Crash Locations
(Incomplete) 2023	HCL Intersection Section Intersection 1
2022	No. 123 No. 33 No. 62 No. 82 No. 17
2021	No. 444
2020	
2019	

Historic Projects	Functional Class	Curves	Grades	Traffic Counters	Crash Locations	Mileage by Functional Class By Sheet	Mileage by Town By Sheet
Unknown, Retreatment, Resurface, Bituminous Mix, Skiny Mix, Bituminous Seal	1- Interstate System, 2- Other, 3- Principal Arterial, 4- Minor Arterial, 5- Major Collector, 6- Minor Collector	Left, Right	Special grade up, Special grade down	Continuous (CTC), Injury, Property Damage Only, Unknown Crash Type	Fatal, Injury, Property Damage Only, Unknown Crash Type	028-2 3 - Other Principal Arterial 2.908	SOUTH BURLINGTON - U002-0414 2.908 of 2.908

Speed Zones	Road Widths	High Crash Locations (HCL's)	Page Total Mileage
25, 30, 35, 40, 45, 50, 55, 60, 65		1- 100 (1-10), 101-200 (11-20), 201-300 (21-30), 301-400 (31-40), 401-800 (41-113)	2.908 mi

Date	DISTRICT	TOWN	Date	ROUTE
09/27/23	5	SOUTH BURLINGTON	09/27/23	US-2

Page	Page Total Mileage	Page Total Mileage
1 of 1	2.908 mi	2.908 mi

ETE Mileage
39.842 to 42.75