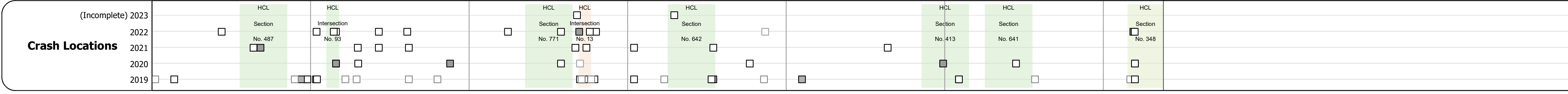
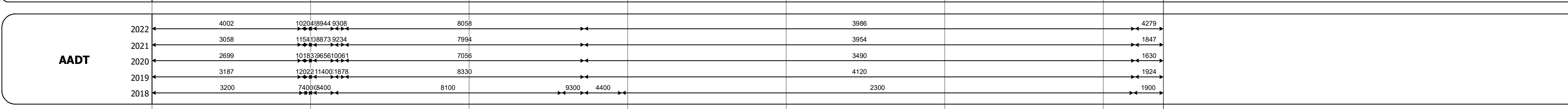
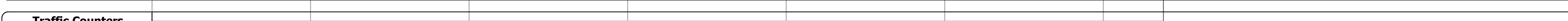




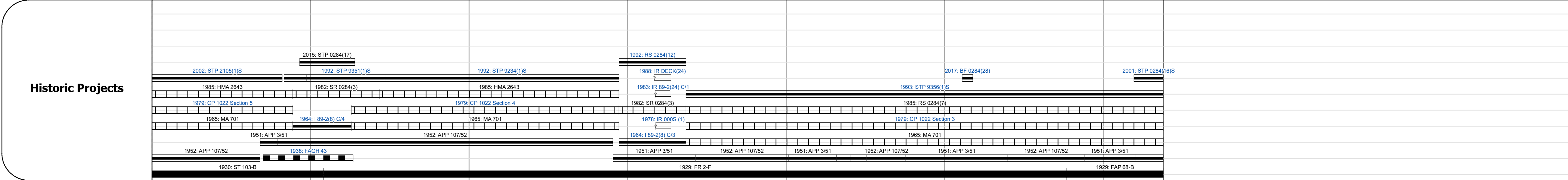

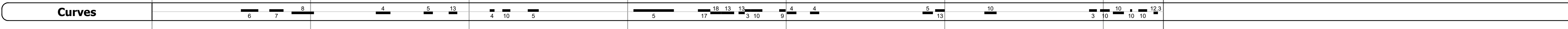
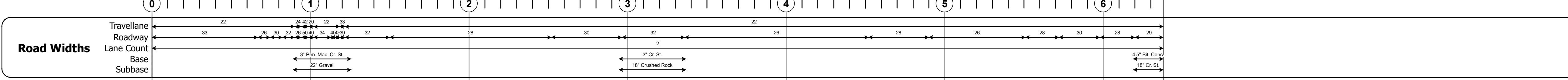
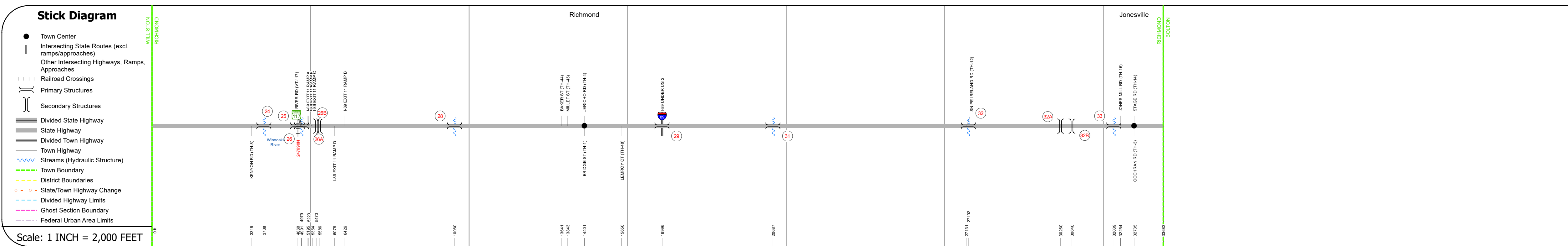
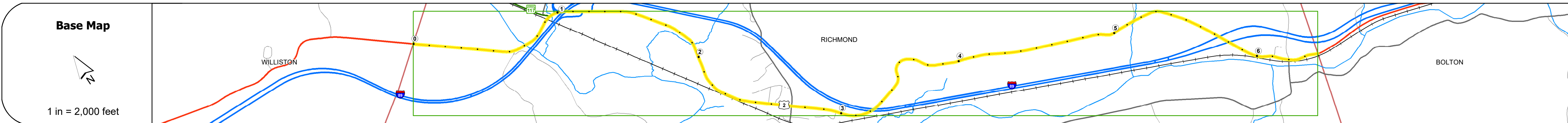
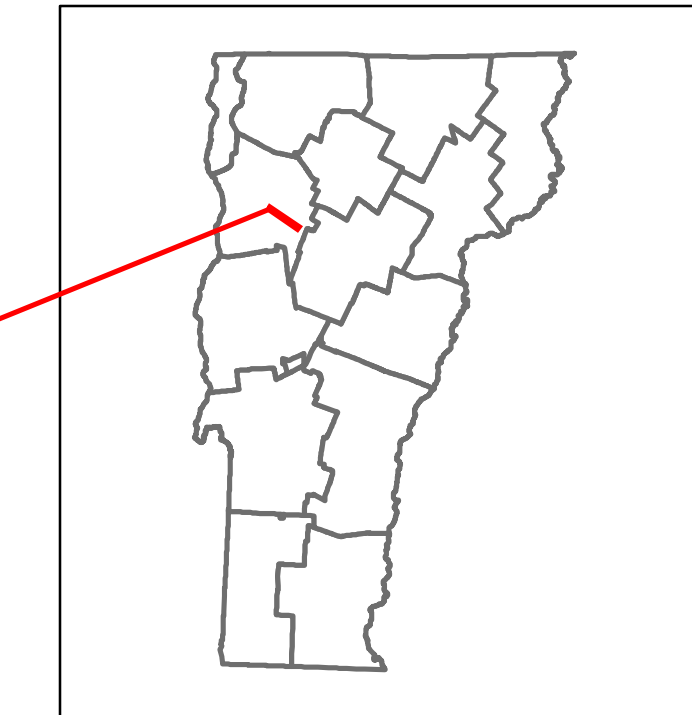


Route Log and Progress Chart

DRAFT
Please Note: Errors and Omissions May Exist.
Contact the VTrans Mapping Section with questions or concerns.

DISTRICT	TOWN	ROUTE
5	RICHMOND	US-2



STRUCTURE DESCRIPTIONS

<p>Bridge 24: - 1929 Truss - thru - 1929 Structure No. 200284002404112 Length: 356' Height: 17.0' Width: 30.0' Weight Limit: 0 Facility Carried: US 02 ML Structure Type: STEEL THRU TRUSS Features Intersected: WINDOSKI RIVER Inspection Date: 5/2023 Maintenance/Ownership: State</p>	<p>Bridge 32A: Unknown Structure No. 200089053N04112 Inspection Date: 5/2021</p> <p>Bridge 32B: Unknown Structure No. 200089053S04112 Inspection Date: 5/2021</p> <p>Bridge 33: Slab - 1925 Structure No. 300284003304111 Length: 9' Width: 28.0' Under Clearance: 5.0' Weight Limit: 0 Facility Carried: US2 Structure Type: CONCRETE SLAB Features Intersected: BROOK Surface: Bituminous Inspection Date: 5/2021 Maintenance: State</p>
<p>Bridge 25: Stringer/multi-beam or girder - 1938 Structure No. 200284002504112 Length: 120' Height: 100.0' Width: 23.0' Under Clearance: 20.0' Facility Carried: US 02 ML Structure Type: 3 SPAN ROLLED BEAM Features Intersected: US 2 OVER NECR Surface: Bituminous Inspection Date: 5/2021 Maintenance/Ownership: State</p>	<p>Bridge 26: Culvert - 1938 Structure No. 300284002604111 Length: 10' Under Clearance: 6.0' Weight Limit: 0 Facility Carried: US2 Structure Type: RC BOX Features Intersected: BROOK Inspection Date: 9/2020 Maintenance: State</p>
<p>Unknown 26A: Unknown Structure No. 200089056N04112 Structure Type: Unknown</p> <p>Unknown 26B: Unknown Structure No. 200089056S04112 Structure Type: Unknown</p>	<p>Bridge 28: Slab - 1929 Structure No. 300284002804111 Length: 11' Width: 30.0' Under Clearance: 5.0' Weight Limit: 0 Facility Carried: US2 Structure Type: CONCRETE SLAB Features Intersected: BROOK Surface: Bituminous Inspection Date: 9/2020 Maintenance: State</p>
<p>Bridge 29: Stringer/multi-beam or girder - 1964 Structure No. 200284002904112 Length: 497' Height: 100.0' Width: 30.0' Under Clearance: 17.0' Weight Limit: 0 Facility Carried: US 02 ML Structure Type: 8 SPAN ROLLED BEAM Features Intersected: 1 89 UNDER US 2 Surface: Bituminous Inspection Date: 4/2023 Maintenance/Ownership: State</p>	<p>Bridge 31: Culvert - 1929 Structure No. 300284003104111 Length: 8' Under Clearance: 6.0' Weight Limit: 0 Facility Carried: US2 Structure Type: RC BOX Features Intersected: BROOK Inspection Date: 9/2020 Maintenance: State</p>
<p>Bridge 32: Culvert - 2017 Structure No. 200284003204112 Length: 29' Height: 100.0' Width: 30.0' Weight Limit: 0 Facility Carried: US 02 ML Structure Type: PRECAST FRIGID FRAME Features Intersected: SNIFE ISLAND BROOK Surface: Bituminous Inspection Date: 5/2021 Maintenance/Ownership: State</p>	

<p>Historic Projects</p> <ul style="list-style-type: none"> Unknown Retreatment Resurface Bituminous Mix Skinny Mix Bituminous Seal <p>Indicated plans available - http://vtransmap01.aot.state.vt.us/pldcr/DWebstore/</p>	<p>Functional Class</p> <ul style="list-style-type: none"> 1 - Interstate System 2 - Other 3 - Principal Arterial 4 - Minor Arterial 5 - Major Collector 6 - Minor Collector 	<p>Curves</p> <ul style="list-style-type: none"> Left Right <p>Grades</p> <ul style="list-style-type: none"> Special grade up Special grade down 	<p>Traffic Counters</p> <ul style="list-style-type: none"> Continuous (CTC) Weight-In-Motion (WIM) Short-Term, Scheduled Short-Term, Unscheduled 	<p>Crash Locations</p> <ul style="list-style-type: none"> Fatal Injury Property Damage Only Unknown Crash Type <p>High Crash Locations (HCL's)</p> <p>HCL No. 201 - 300 (21 - 30)</p> <p>1 - 100 (1 - 10)</p> <p>101 - 200 (11 - 20)</p> <p>201 - 300 (41 - 40)</p> <p>401 - 800 (41 - 113)</p>	<p>Mileage by Functional Class By Sheet</p> <p>028-2 3 - Other Principal Arterial 0.274</p> <p>028-2 4 - Minor Arterial 6.105</p> <p>Page Total Mileage: 6.379 mi</p>	<p>Mileage by Town By Sheet</p> <p>RICHMOND - U002-0411 6.379 of 6.379</p> <p>Page Total Mileage: 6.379 mi</p>	<p>DISTRICT</p> <p>5</p>	<p>TOWN</p> <p>RICHMOND</p>	<p>Date: 09/27/23</p>	<p>ROUTE</p> <p>US-2</p> <p>ETE mileage: 48.647 to 55.026</p>
---	---	--	---	---	--	---	---------------------------------	------------------------------------	------------------------------	--