

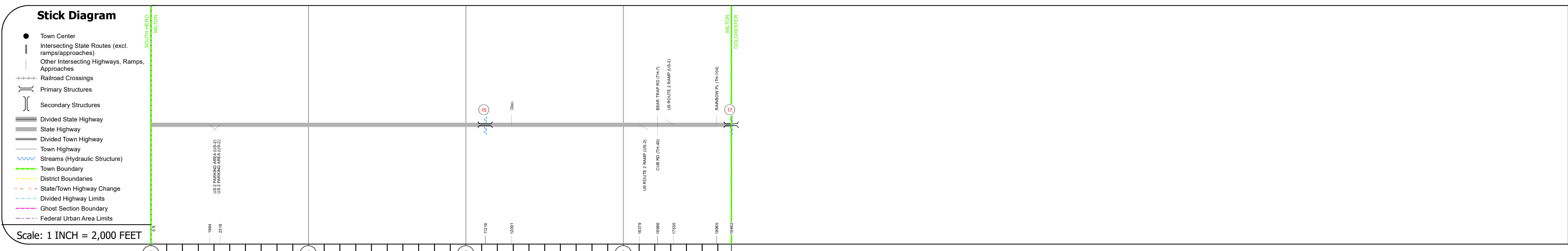
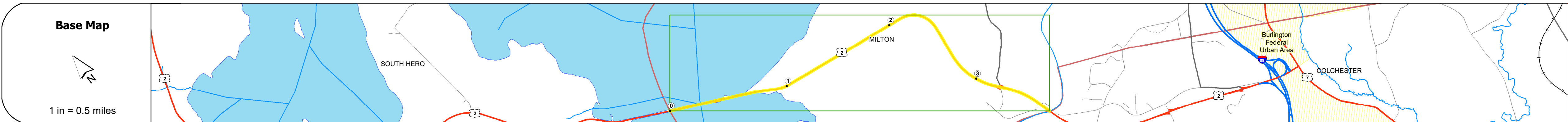
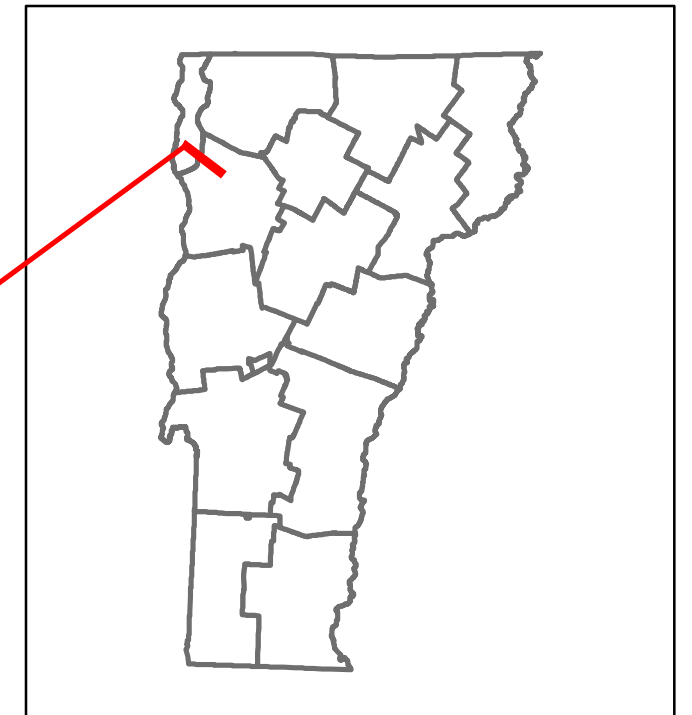


Route Log and Progress Chart

DRAFT

Please Note: Errors and Omissions May Exist.
Contact the VTrans Mapping Section with questions or concerns.

DISTRICT	TOWN	ROUTE
5	MILTON	US-2



STRUCTURE DESCRIPTIONS

Bridge 15:
Culvert - 1960
Structure No. 300028001504101
Length: 17'
Under Clearance: 5.0'
Weight Limit: 0
Facility Carried: US2
Structure Type: CGMPPA
Features Intersected: LAKE CHAMPLAIN
Inspection Date: 9/2020
Maintenance: State

Bridge 17:
Stringer/multi-beam or girder - 1980
Structure No. 200028001704102
Length: 395'
Height: 100.0'
Width: 46.0'
Weight Limit: 0
Facility Carried: US 02 ML
Structure Type: 3 SP GIR/W/ PIN-LINK
Features Intersected: LAMOILLE RIVER
Inspection Date: 5/2023
Maintenance/Ownership: State


Road Widths	Travellane	40	24	44	46
	Roadway				
	Lane Count	2	2	2	2
	Base	4" Crushed Stone	0" P.M.	24" Crushed Stone	
	Subbase	18" Ledge Rock			

Curves	4'	5'	2'
---------------	----	----	----

Grades			
---------------	--	--	--

Guardrails			
-------------------	--	--	--

Rumblestrips			
---------------------	--	--	--



Maintenance Garage	District 8 - DMF Maintenance Highgate Garage
---------------------------	--

Speed Zone	45	50
-------------------	----	----

Functional Class	3
-------------------------	---


National Highway System	
--------------------------------	--

Limited Access Highway	Partial
-------------------------------	---------

Customer Service Level	Regional Corridor
-------------------------------	-------------------

Traffic Counters	
-------------------------	--

AADT	2022	10208	10874
	2021	9156	11005
	2020	7485	10103
	2019	8837	11928
	2018	9400	



Historic Projects Unknown, Retreatment, Resurface, Bituminous Mix, Skiny Mix, Bituminous Seal Bituminous Concrete, Cold Plane and Expressways, Reclaimed Base and Bituminous Concrete, Surface Treated Gravel, Plant Mix, Concrete, Gravel	Functional Class 1- Interstate System, 2- Other Freeways and Expressways, 3- Principal Arterial, 4- Minor Arterial, 5- Major Collector, 6- Minor Collector	Curves Left, Right, Grades (up/down), Road Widths (ft)	Traffic Counters Continuous (CTC), Weigh-In-Motion (WIM), Short-Term, Scheduled, Short-Term, Unscheduled	Crash Locations Fatal, Injury, Property Damage Only, High Crash Locations (HCL's)	Mileage by Functional Class By Sheet 028-1 3 - Other Principal Arterial 3.686	Mileage by Town By Sheet MILTON - U002-0410 3.686 of 3.686	DISTRICT 5	TOWN MILTON	Date: 09/27/23	ROUTE US-2 ETE mileage: 33.129 to 36.815
					Page Total Mileage: 3.686 mi	Page Total Mileage: 3.686 mi				

For More Information Contact - Vermont Agency of Transportation, Policy, Planning and Intermodal Development Division - Mapping Section, 219 North Main Street, Barre, VT 05641 Telephone: 802-828-2600.