Route Log and Progress Chart

DRAFT

Please Note: Errors and Omissions May Exist.
Contact the VTrans Mapping Section with questions or concerns.

DISTRICT	TOWN	ROUTE
7	SAINT JOHNSBURY	US-2

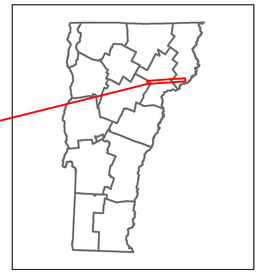

2

Base Map

N

1 in = 1.1 miles

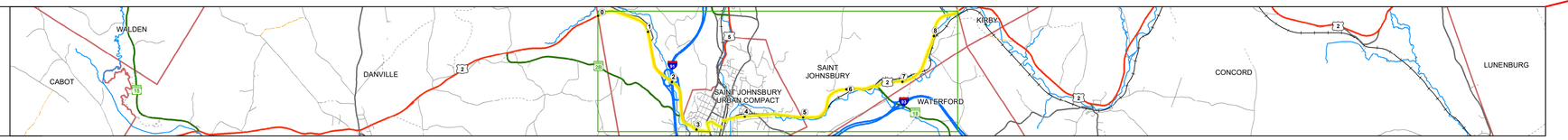

Stick Diagram

Town Center
Intersecting State Routes (excl. ramps/approaches)
Other Intersecting Highways, Ramps, Approaches
Railroad Crossings
Primary Structures
Secondary Structures
Divided State Highway
State Highway
Divided Town Highway
Town Highway
Streams (Hydraulic Structure)
Town Boundary
District Boundaries
State/Town Highway Change
Divided Highway Limits
Ghost Section Boundary
Federal Urban Area Limits

Scale: 1 INCH = 2,000 FEET

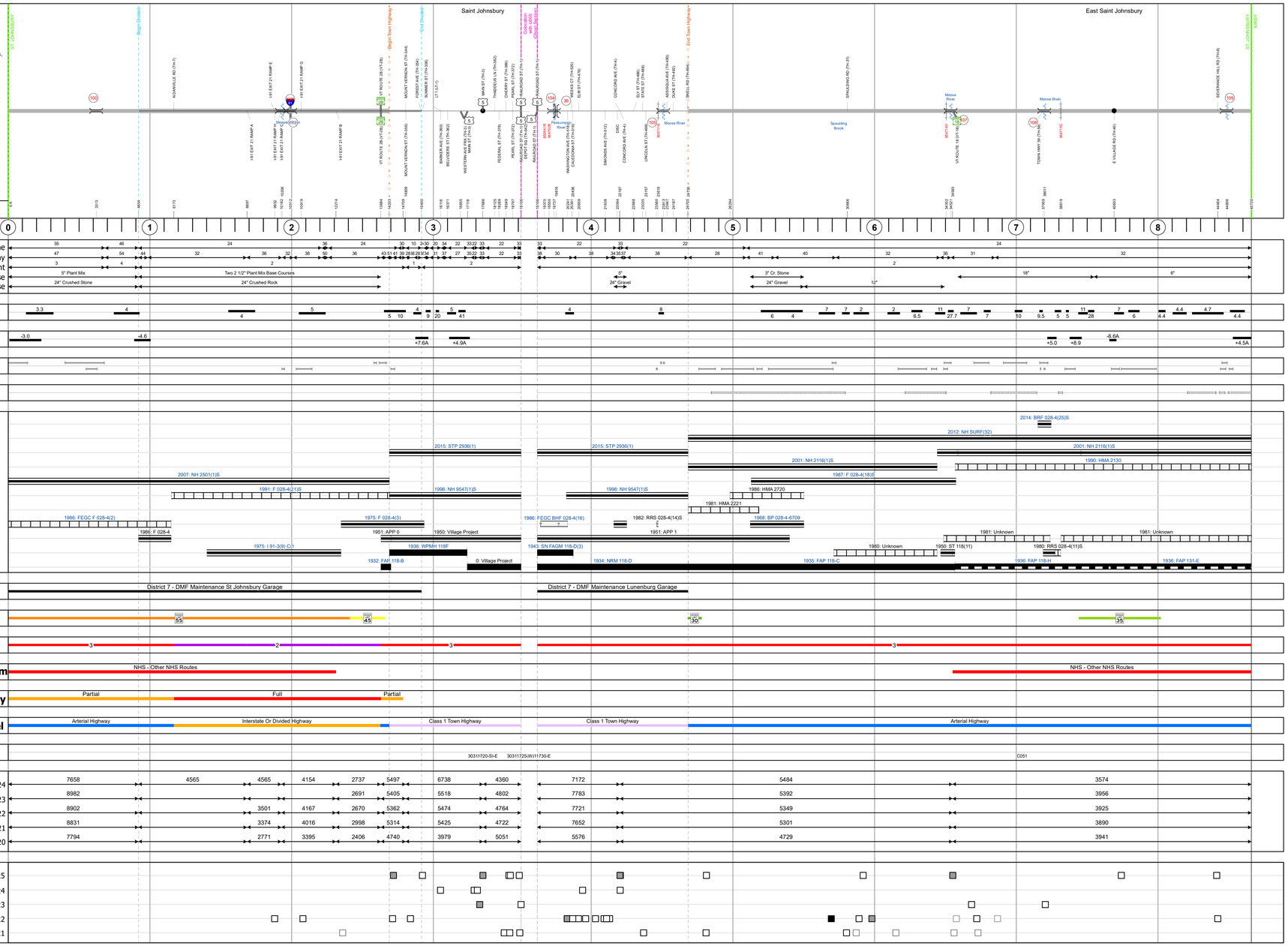

STRUCTURE DESCRIPTIONS

Bridge 100:
Culvert - 1986
Structure No. 300028010003111
Length: 10'
Under Clearance: 10.0'
Facility Carried: US2
Structure Type: CGMPP
Features Intersected: ACCESS ROAD
Inspection Date: 92/20
Maintenance: State

Bridge 102:
Culvert - 1975
Structure No. 200028010203112
Length: 56'
Facility Carried: US 02
Structure Type: TWIN CELL RC BOX
Features Intersected: SLEEPER RIVER
Inspection Date: 72/25
Maintenance/Ownership: State

Bridge 103E:
Stringer/multi-beam or girder - 1975
Structure No. 200028103E03112
Length: 327'
Width: 42.6'
Under Clearance: 20.92'
Facility Carried: US 02 E
Structure Type: 2 SP CONT WLD PL GIR
Features Intersected: I 91 UNDER US 2
Surface: Bituminous
Inspection Date: 52/24
Maintenance/Ownership: State

Bridge 104:
Girder and floorbeam system - 1943
Structure No. 200028010403112
Length: 890'
Width: 38.6'
Under Clearance: 13.25'
Facility Carried: US 02
Structure Type: 9 SPN RIVET 2 GIRDER
Features Intersected: US 2 OVER PSR/MC/CRL RR
Surface: Bituminous
Inspection Date: 62/25
Maintenance/Ownership: Town

Bridge 36:
Stringer/multi-beam or girder
Structure No. 207020003603112
Length: 155'
Facility Carried: CITY LPRTS
Structure Type: 2 SP CONT ROLLED BM
Maintenance/Ownership: City/Municipal

Bridge 105:
Stringer/multi-beam or girder - 1931
Structure No. 200028010503112
Length: 64'
Width: 41.5'
Facility Carried: US 02
Structure Type: ROLLED BEAM
Features Intersected: MOOSE RIVER
Surface: Bituminous
Inspection Date: 72/25
Maintenance/Ownership: City/Municipal

Bridge 107:
Stringer/multi-beam or girder - 1929
Structure No. 200028010703112
Length: 64'
Width: 42.0'
Facility Carried: US 02
Structure Type: ROLLED BEAM
Features Intersected: MOOSE RIVER
Surface: Bituminous
Inspection Date: 72/25
Maintenance/Ownership: State

Bridge 108:
Stringer/multi-beam or girder - 2013
Structure No. 200028010803112
Length: 103'
Width: 32.0'
Facility Carried: US 02
Structure Type: WELDED GIRDER
Features Intersected: MOOSE RIVER
Inspection Date: 72/25
Maintenance/Ownership: State

Bridge 109:
Slab - 1929
Structure No. 200028010903111
Length: 18'
Width: 25.0'
Facility Carried: US2
Structure Type: CONCRETE SLAB
Features Intersected: BROOK
Surface: Bituminous
Inspection Date: 72/25
Maintenance/Ownership: State

Historic Projects: Unknown; Retreatment; Resurface; Bituminous Mix; Skinny Mix; Bituminous Seal; Bituminous Concrete; Bituminous Macadam; Cold Plane and Bituminous Concrete; Concrete; Gravel; Surface Treated; Gravel; Plant Mix; Reclaimed Base and Bituminous Concrete

Indicated plans available - http://vtransmap01.aot.state.vt.us/rp/dpr/Diwebstore/

Functional Class: 1 - Interstate System; 2 - Other Freeways and Expressways; 3 - Principal Arterial; 4 - Minor Arterial; 5 - Major Collector; 6 - Minor Collector

Speed Zones: 25, 30, 35, 40, 45, 50, 55, 60, 65

Curves: (degrees) Left, Right

Grades: (percent) grade up, grade down

Road Widths (ft)

Traffic Counters: Continuous (CTC); Weigh-In-Motion (WIM); Short-Term, Scheduled; Short-Term, Unscheduled (counter ID)

AADT (AADT)

Crash Locations: Fatal; Property Damage Only; Injury; Unknown Crash Type

High Crash Locations (HCL's)
Sections (& Intersections)
HCL No.
1 - 100 (1 - 10)
101 - 200 (11 - 20)
201 - 300 (21 - 30)
301 - 400 (31 - 40)
401 - 800 (41 - 113)

Mileage by Functional Class By Sheet

028-3	2 - Other Freeways and Expressways	1.461
028-4	3 - Other Principal Arterial	5.040
028-3	3 - Other Principal Arterial	2.158

Page Total Mileage: 8.659 mi

Mileage by Town By Sheet

SAINT JOHNSBURY - U002-0311	8.659 of 8.659
Ghost Section - (US-5, MM 1.714 to 1.828)	

Page Total Mileage: 8.659 mi

DISTRICT	TOWN	Date: 11/20/25	ROUTE
7	SAINT JOHNSBURY	1 of 1 TWN mileage: 0.0 to 8.659	US-2 ETE mileage: 110.326 to 118.985