

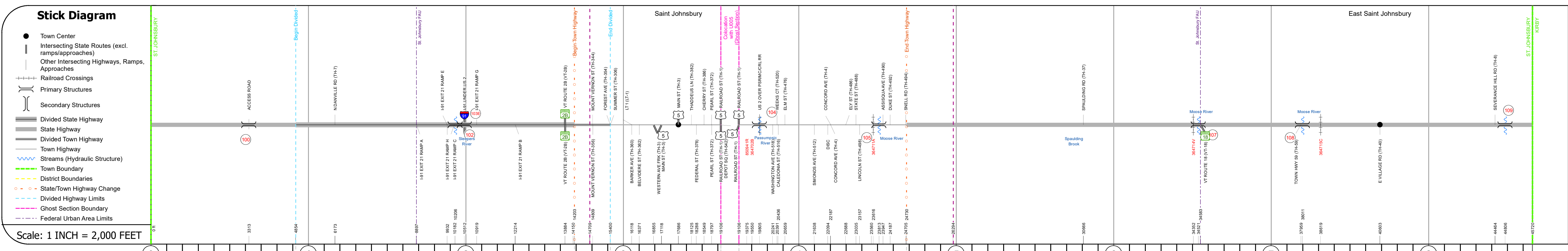
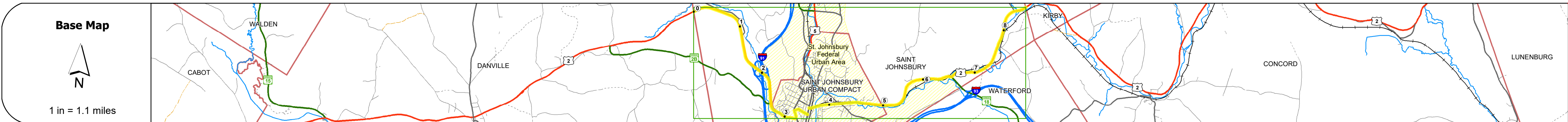
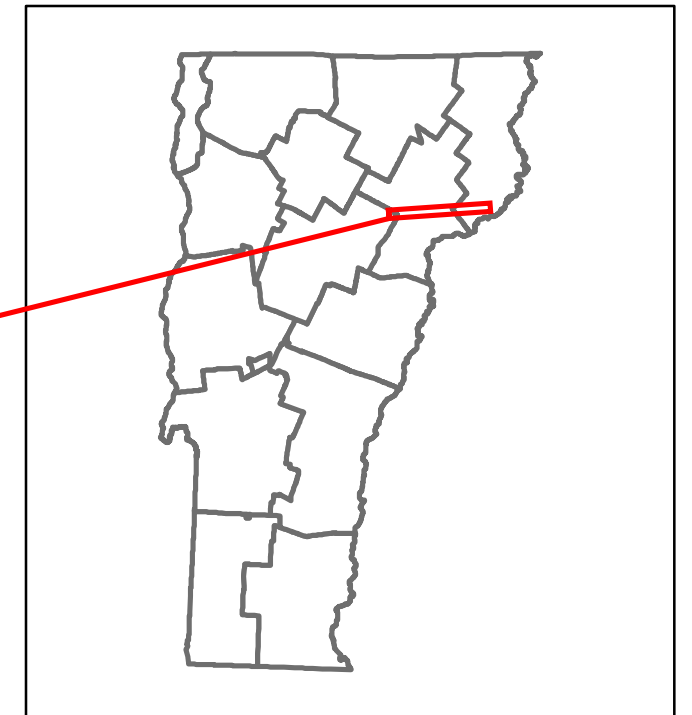


Route Log and Progress Chart

DRAFT

Please Note: Errors and Omissions May Exist.
Contact the VTrans Mapping Section with questions or concerns.

| DISTRICT | TOWN | ROUTE |
|----------|-----------------|-------|
| 7 | SAINT JOHNSBURY | US-2 |



| Section | 0 | 1 | 2 | 3 | 4 | 5 | 6 | 7 | 8 | |
|--------------------------------|---|---|---|---|---|---|---|---|---|--|
| Road Widths | Travellane, Roadway, Lane Count, Base, Subbase | | | | | | | | | |
| Curves | 3.3, 4, 5, 4, 5, 4, 4, 8, 6, 4, 7, 7, 2, 2, 11, 7, 7, 10, 9.5, 5, 5, 28, 6, 4.4, 4.7 | | | | | | | | | |
| Grades | -3.0, -4.6, +7.6A, +4.8A, +5.0, +8.9, -6.6A, +4.5A | | | | | | | | | |
| Guardrails | [Guardrail symbols] | | | | | | | | | |
| Rumblestrips | [Rumblestrip symbols] | | | | | | | | | |
| Historic Projects | [Historic project bars with dates and descriptions] | | | | | | | | | |
| Maintenance Garage | District 7 - DMF Maintenance St Johnsbury Garage, District 7 - DMF Maintenance Lunenburg Garage | | | | | | | | | |
| Speed Zone | [Speed zone markers] | | | | | | | | | |
| Functional Class | [Functional class markers] | | | | | | | | | |
| National Highway System | [NHS route markers] | | | | | | | | | |
| Limited Access Highway | [Limited access highway markers] | | | | | | | | | |
| Customer Service Level | [Customer service level markers] | | | | | | | | | |
| Traffic Counters | [Traffic counter locations] | | | | | | | | | |
| AADT | [Annual Average Daily Traffic data] | | | | | | | | | |
| Crash Locations | [Crash location markers] | | | | | | | | | |

STRUCTURE DESCRIPTIONS

Bridge 100:
Culvert - 1986
Structure No. 300028010003111
Length: 10'
Under Clearance: 10.0'
Weight Limit: 0
Facility Carried: US2
Structure Type: CGMPP
Features Intersected: ACCESS ROAD
Inspection Date: 9/2020
Maintenance: State

Bridge 102:
Culvert - 1975
Structure No. 200028010203112
Length: 56'
Height: 100.0'
Weight Limit: 0
Facility Carried: US 02 ML
Structure Type: TWIN CELL RC BOX
Features Intersected: SLEEPER RIVER
Inspection Date: 7/2021
Maintenance/Ownership: State

Bridge 103E:
Stringer/multi-beam or girder - 1975
Structure No. 200028103E03112
Length: 327'
Height: 100.0'
Width: 43.0'
Under Clearance: 21.0'
Weight Limit: 0
Facility Carried: US 02 E ML
Structure Type: 2 SP CONT WLD PL GIR
Features Intersected: 1 91 UNDER US 2
Surface: Bituminous
Inspection Date: 5/2022
Maintenance/Ownership: State

Bridge 104:
Girder and floorbeam system - 1943
Structure No. 200028010403112
Length: 890'
Height: 100.0'
Width: 39.0'
Under Clearance: 13.0'
Weight Limit: 0
Facility Carried: US 02 ML
Structure Type: 8 SPN RIVET 2 GIRDER
Features Intersected: US 2 OVER PSR/MC/CRL RR
Surface: Bituminous
Inspection Date: 6/2021
Maintenance/Ownership: Town

Bridge 105:
Stringer/multi-beam or girder - 1931
Structure No. 200028010503112
Length: 64'
Height: 100.0'
Width: 42.0'
Weight Limit: 0
Facility Carried: US 02 ML
Structure Type: ROLLED BEAM
Features Intersected: MOOSE RIVER
Surface: Bituminous
Inspection Date: 7/2021
Maintenance/Ownership: City/Municipal

Bridge 107:
Stringer/multi-beam or girder - 1929
Structure No. 200028010703112
Length: 64'
Height: 100.0'
Width: 42.0'
Weight Limit: 0
Facility Carried: US 02 ML
Structure Type: ROLLED BEAM
Features Intersected: MOOSE RIVER
Surface: Bituminous
Inspection Date: 7/2021
Maintenance/Ownership: State

Bridge 108:
Stringer/multi-beam or girder - 2013
Structure No. 200028010803112
Length: 103'
Height: 100.0'
Width: 32.0'
Weight Limit: 0
Facility Carried: US 02 ML
Structure Type: WELDED GIRDER
Features Intersected: MOOSE RIVER
Inspection Date: 7/2021
Maintenance/Ownership: State

Bridge 109:
Slab - 1929
Structure No. 300028010903111
Length: 18'
Width: 25.0'
Weight Limit: 0
Facility Carried: US2
Structure Type: CONCRETE SLAB
Features Intersected: BROOK
Surface: Bituminous
Inspection Date: 12/2022
Maintenance: State

| | | | | | | | | | | | |
|--|--|--------------------------------------|--------------------------------------|--|--|---|--|-------------------------------------|--------------------------------|--|---|
| Historic Projects [Legend for Historic Projects] | Functional Class [Legend for Functional Class] | Curves [Legend for Curves] | Grades [Legend for Grades] | Traffic Counters [Legend for Traffic Counters] | Crash Locations [Legend for Crash Locations] | Mileage by Functional Class By Sheet 028-3 2 - Other Freeways and Expressways 1.461 028-4 3 - Other Principal Arterial 5.040 028-3 3 - Other Principal Arterial 2.158 | Mileage by Town By Sheet SAINT JOHNSBURY - 0002-0311 8.659 of 8.659 Ghost Section - (US-5, MM 1.714 to 1.828) | DISTRICT 7 | TOWN SAINT JOHNSBURY | Date: 09/28/23 | ROUTE US-2 ETE mileage: 110.293 to 118.952 |
| Speed Zones [Legend for Speed Zones] | | | | | | Page Total Mileage: 8.659 mi | | Page Total Mileage: 8.659 mi | | 1 of 1 TWN mileage: 0.0 to 8.659 | |

For More Information Contact - Vermont Agency of Transportation, Policy, Planning and Intermodal Development Division - Mapping Section, 219 North Main Street, Barre, VT 05641 Telephone: 802-828-2600.