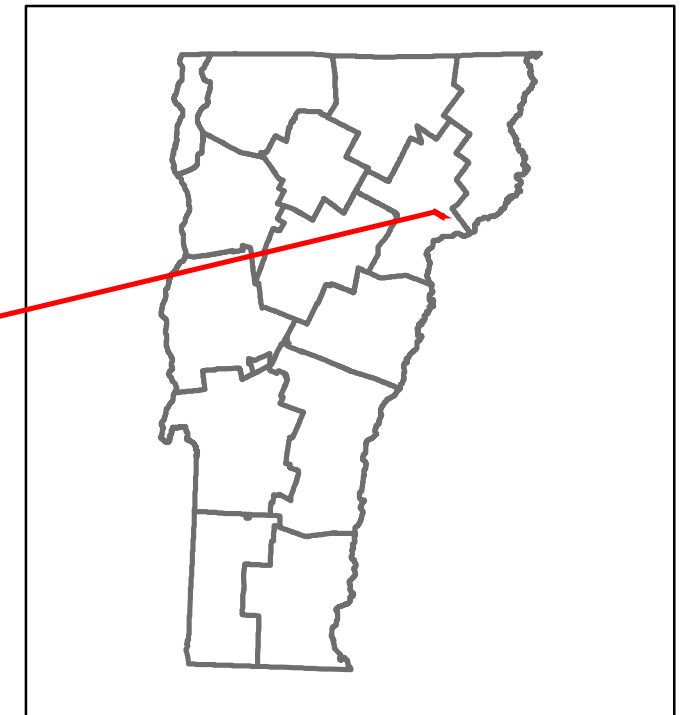
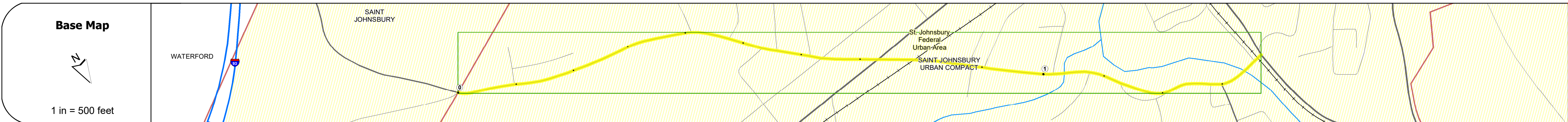


DISTRICT	TOWN	ROUTE
7	SAINT JOHNSBURY	Min-7012



Min-7012



### STRUCTURE DESCRIPTIONS

**Bridge 19:**  
Stringer/multi-beam or girder - 1933  
Structure No: 207012001903112  
Length: 74'  
Height: 100.0'  
Width: 27.0'  
Weight Limit: 0  
Facility Carried: CITY CONCD  
Structure Type: ROLLED BEAM  
Features Intersected: MOOSE RIVER  
Surface: Bituminous  
Inspection Date: 7/2022  
Maintenance/Ownership: City/Municipal

**Bridge 12:**  
Stringer/multi-beam or girder - 1928  
Structure No: 207012001203112  
Length: 143'  
Height: 100.0'  
Width: 33.0'  
Weight Limit: 0  
Facility Carried: CITY CONCD  
Structure Type: 2 SPAN ROLLED BEAM  
Features Intersected: PASSUMPSIC RIVER  
Surface: Bituminous  
Inspection Date: 7/2022  
Maintenance/Ownership: City/Municipal

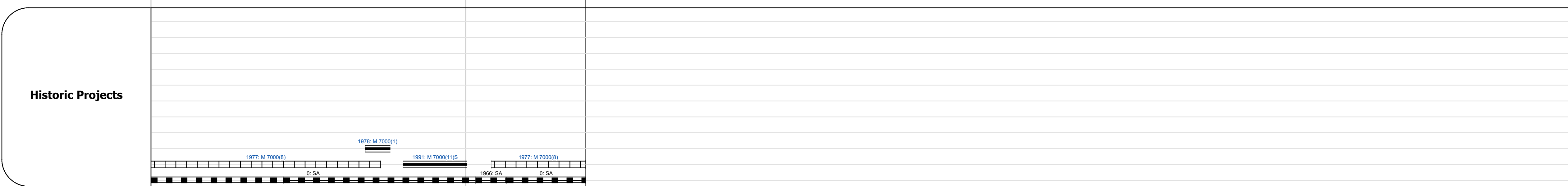
Road Widths	Travellane	Roadway	Lane Count	Base	Subbase
	26	26	2	26	32

Curves	
--------	--

Grades	
--------	--

Guardrails	
------------	--

Rumblestrips	
--------------	--



Maintenance Garage	
--------------------	--

Speed Zone	
------------	--

Functional Class	5	4
------------------	---	---

National Highway System	
-------------------------	--

Limited Access Highway	
------------------------	--

Customer Service Level	
------------------------	--

Traffic Counters	
------------------	--

Year	1208	2581	3973
2022	1197	1768	3938
2021	1068	1578	3513
2020	1298	1917	4269
2019	1300	1900	3700
2018			4200
2017			3900

Year	Crash Locations
(Incomplete) 2023	
2022	
2021	
2020	
2019	

<b>Historic Projects</b> Unknown, Retreatment, Resurface, Bituminous Mix, Skippy Mix, Bituminous Seal Bituminous Concrete, Cold Plane and Bituminous Concrete, Concrete, Gravel, Plant Mix, Reclaimed Base and Bituminous Concrete, Surface Treated Gravel	<b>Functional Class</b> 1 - Interstate System, 2 - Other Freeways and Expressways, 3 - Principal Arterial, 4 - Minor Arterial, 5 - Major Collector, 6 - Minor Collector	<b>Curves</b> Left, Right <b>Grades</b> (down) grade up, (up) grade down <b>Road Widths</b> (ft)	<b>Traffic Counters</b> Continuous (CTC), Weigh-In-Motion (WIM), Short-Term, Scheduled, Short-Term, Unscheduled <b>Crash Locations</b> Fatal, Injury, Property Damage Only, Unknown Crash Type <b>High Crash Locations (HCL's)</b> HCL No. 1-100 (1-10), 101-200 (11-20), 201-300 (21-30), 301-400 (31-40), 401-800 (41-113)	<b>Mileage by Functional Class By Sheet</b> 7012 4 - Minor Arterial 0.650 7012 5 - Major Collector 0.730 <b>Page Total Mileage: 1.380 mi</b>	<b>Mileage by Town By Sheet</b> SAINT JOHNSBURY - s70120311 1.38 of 1.38 <b>Page Total Mileage: 1.38 mi</b>	<b>DISTRICT</b> 7	<b>TOWN</b> SAINT JOHNSBURY	<b>Date:</b> 09/28/23	<b>ROUTE</b> Min-7012 ETE mileage: 0.0 to 1.38
--	--	---	---	---	---	----------------------	--------------------------------	-----------------------	--