

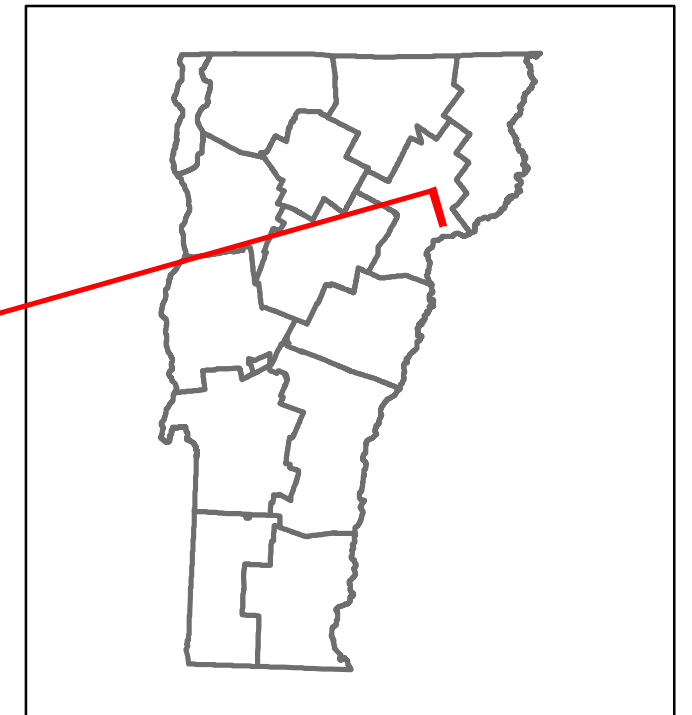


Route Log and Progress Chart


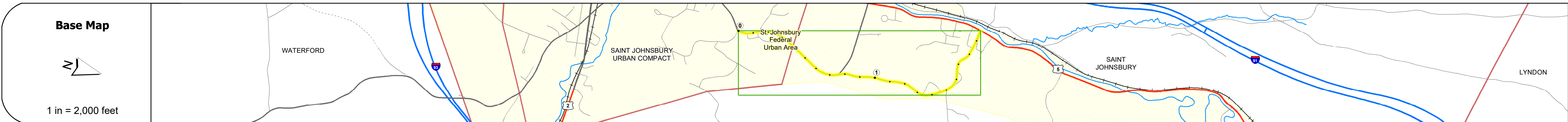
DRAFT

Please Note: Errors and Omissions May Exist.
Contact the VTrans Mapping Section with questions or concerns.

DISTRICT	TOWN	ROUTE
7	SAINT JOHNSBURY	Min-7005



Min-7005



STRUCTURE DESCRIPTIONS

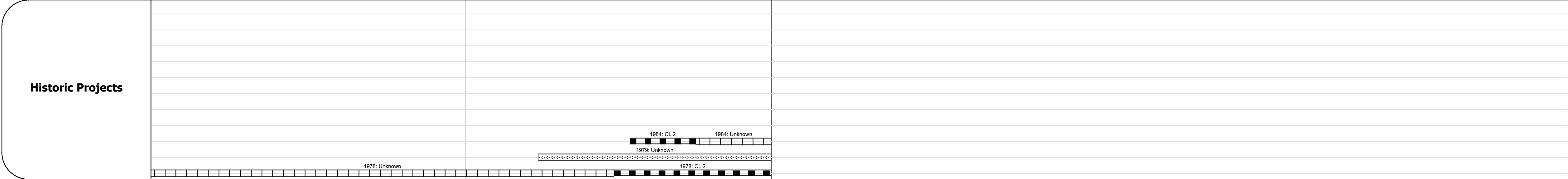
Road Widths	Travellane	Roadway	Lane Count	Base	Subbase
	28	28	2		

Curves	
--------	--

Grades	
--------	--

Guardrails	
------------	--

Rumblestrips	
--------------	--



Maintenance Garage	
--------------------	--

Speed Zone	
------------	--

Functional Class	5
------------------	---

National Highway System	
-------------------------	--

Limited Access Highway	
------------------------	--

Customer Service Level	
------------------------	--

Traffic Counters	
------------------	--

Year	Left Side	Right Side
2022	890	890
2021	1768	882
2020	1578	787
2019	1917	956
2018	1900	960

Year	Crash Locations
(Incomplete) 2023	
2022	
2021	
2020	
2019	

Historic Projects Unknown, Retreatment, Resurface, Bituminous Mix, Skiny Mix, Bituminous Seal, Surface Treated Gravel, Plant Mix, Reclaimed Base and Bituminous Concrete	Functional Class 1- Interstate System, 2- Other Freeways and Expressways, 3- Principal Arterial, 4- Minor Arterial, 5- Major Collector, 6- Minor Collector	Curves Left (degrees), Right (degrees), Grades (percent) grade up, (percent) grade down	Traffic Counters Continuous (CTC), Weigh-In-Motion (WIM), Short-Term, Scheduled, Short-Term, Unscheduled	Crash Locations Fatal, Injury, Property Damage Only, Unknown Crash Type, High Crash Locations (HCL's)	Mileage by Functional Class By Sheet 7005 5 - Major collector 1.970	Mileage by Town By Sheet SAINT JOHNSBURY - s70050311 1.97 of 1.97	DISTRICT 7	TOWN SAINT JOHNSBURY	Date: 09/28/23	ROUTE Min-7005
					Speed Zones 25, 30, 35, 40, 45, 50, 55, 60, 65	AADT 2022: 890, 2021: 1768, 2020: 1578, 2019: 1917, 2018: 1900	Page Total Mileage: 1.970 mi	Page Total Mileage: 1.97 mi	1 of 1 TWN mileage: 0.0 to 1.97	ETE mileage: 0.0 to 1.97

For More Information Contact - Vermont Agency of Transportation, Policy, Planning and Intermodal Development Division - Mapping Section, 219 North Main Street, Barre, VT 05641 Telephone: 802-828-2600.