

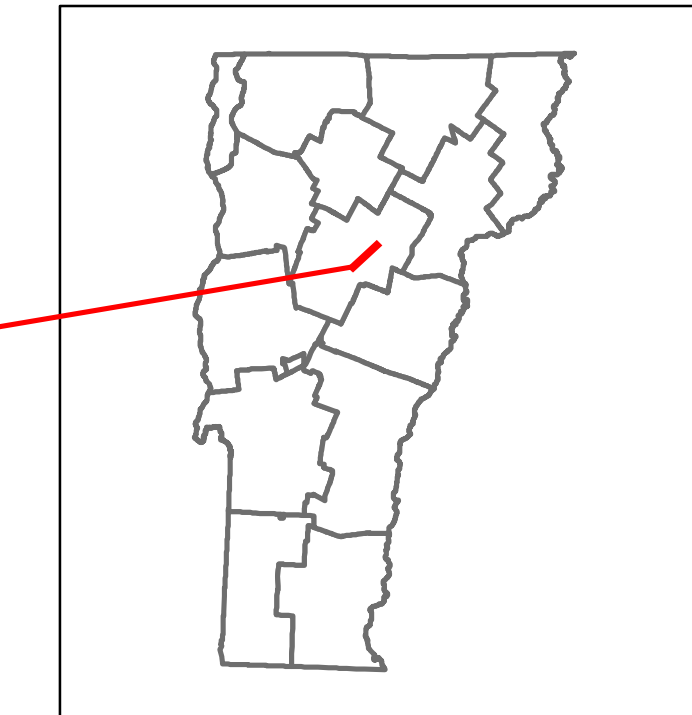


Route Log and Progress Chart

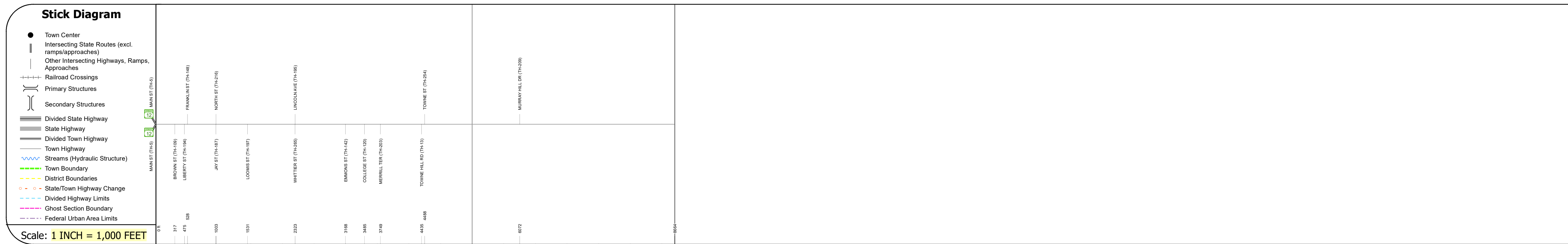
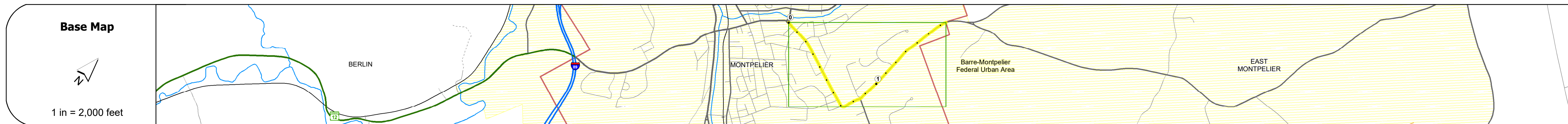
DRAFT

Please Note: Errors and Omissions May Exist.
Contact the VTrans Mapping Section with questions or concerns.

DISTRICT	TOWN	ROUTE
6	MONTPELIER	Min-6420



Min-6420



STRUCTURE DESCRIPTIONS

Road Widths	Travellane: 20, 30, 22, 24, 22 Roadway: 36, 30, 28, 28, 24 Lane Count: 2, 2 Base: 2 Subbase: 2
-------------	--

Curves	
--------	--

Grades	
--------	--

Guardrails	
------------	--

Rumblestrips	
--------------	--

Historic Projects	
-------------------	--

Maintenance Garage	
--------------------	--

Speed Zone	
------------	--

Functional Class	4
------------------	---

National Highway System	
-------------------------	--

Limited Access Highway	
------------------------	--

Customer Service Level	
------------------------	--

Traffic Counters	1820-E
------------------	--------

AADT	<table border="1"> <tr> <td>2022</td> <td>5941</td> <td>5941</td> </tr> <tr> <td>2021</td> <td>4373</td> <td>1718</td> </tr> <tr> <td>2020</td> <td>3903</td> <td>1533</td> </tr> <tr> <td>2019</td> <td>4742</td> <td>1863</td> </tr> <tr> <td>2018</td> <td>5100</td> <td>4700</td> </tr> </table>	2022	5941	5941	2021	4373	1718	2020	3903	1533	2019	4742	1863	2018	5100	4700
2022	5941	5941														
2021	4373	1718														
2020	3903	1533														
2019	4742	1863														
2018	5100	4700														

Crash Locations	
-----------------	--

Historic Projects Unknown, Retreatment, Resurface, Bituminous Mix, Skiny Mix, Bituminous Seal, Surface Treated Gravel, Plant Mix, Reclaimed Base and Bituminous Concrete, Concrete	Functional Class 1- Interstate System, 2- Other Freeways and Expressways, 3- Principal Arterial, 4- Minor Arterial, 5- Major Collector, 6- Minor Collector	Curves Left (degrees), Right (degrees), Grades (percent) grade up, (percent) grade down	Traffic Counters Continuous (CTC), Weigh-In-Motion (WIM), Short-Term, Scheduled, Short-Term, Unscheduled (counter ID)	Crash Locations Fatal, Injury, Property Damage Only, Unknown Crash Type, High Crash Locations (HCL's)	Mileage by Functional Class By Sheet 6420 4 - minor Arterial 1.641	Mileage by Town By Sheet MONTPELIER - S64201211 1.641 of 1.641	DISTRICT 6	TOWN MONTPELIER	Date: 09/28/23	ROUTE Min-6420 ETE mileage: 0.0 to 1.641
Page Total Mileage: 1.641 mi						Page Total Mileage: 1.641 mi				

For More Information Contact - Vermont Agency of Transportation, Policy, Planning and Intermodal Development Division - Mapping Section, 219 North Main Street, Barre, VT 05641 Telephone: 802-828-2600.