Route Log and Progress Chart

DRAFT

Please Note: Errors and Omissions May Exist.
Contact the VTrans Mapping Section with questions or concerns.

DISTRICT	TOWN	ROUTE
6	MONTPELIER	Min-6418

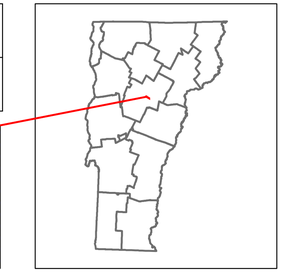

Min-6418

Base Map

1 in = 500 feet

Stick Diagram



Road Widths



Curves

Grades

Guardrails

Rumblestrips

Historic Projects



Maintenance Garage

Speed Zone

Functional Class



National Highway System

Limited Access Highway

Customer Service Level

Traffic Counters

AADT

Crash Locations

STRUCTURE DESCRIPTIONS

Bridge 11:
Stringer/multi-beam or girder - 2006
Structure No. 206418001112112
Length: 75'
Height: 100.0'
Width: 27.0'
Weight Limit: 0
Facility Carried: CITY LANGD
Structure Type: INVERSET ROLLED BEAM
Features Intersected: N BR WINOOSKI R
Surface: Bituminous
Inspection Date: 7/2022
Maintenance/Ownership: City/Municipal

Historic Projects

Unknown, Retreatment, Resurface, Bituminous Mix, Skinny Mix, Bituminous Seal, Bituminous Concrete, Bituminous Macadam, Cold Plane and Bituminous Concrete, Concrete, Gravel, Surface Treated Gravel, Plant Mix, Reclaimed Base and Bituminous Concrete

Indicated plans available - http://vtransmap01.aot.state.vt.us/rp/dpr/Diwebstore/

Functional Class

1 - Interstate System; 2 - Other Freeways and Expressways; 3 - Principal Arterial; 4 - Minor Arterial; 5 - Major Collector; 6 - Minor Collector

Speed Zones

SPEED LIMIT 25, 30, 35, 40, 45, 50, 55, 60, 65

Curves

(degrees) Left, Right

Grades

(percent) grade up, grade down

Road Widths

(ft)

Traffic Counters

Continuous (CTC)
Weigh-In-Motion (WIM)
Short-Term, Scheduled
Short-Term, Unscheduled
(counter ID)

AADT

(AADT)

Crash Locations

Fatal, Injury, Property Damage Only, Unknown Crash Type

High Crash Locations (HCL's)

Sections (& Intersections)

HCL No.
1 - 100 (1 - 10)
101 - 200 (11 - 20)
201 - 300 (21 - 30)
301 - 400 (31 - 40)
401 - 800 (41 - 113)

Mileage by Functional Class By Sheet

6418	5 - Major Collector	0.080

Page Total Mileage: 0.080 mi

Mileage by Town By Sheet

MONTPELIER - S64181211	0.08 of 0.08

Page Total Mileage: 0.08 mi

DISTRICT	TOWN	Date: 09/28/23	ROUTE
6	MONTPELIER	1 of 1 TWN mileage: 0.0 to 0.08	Min-6418 ETE mileage: 0.0 to 0.08