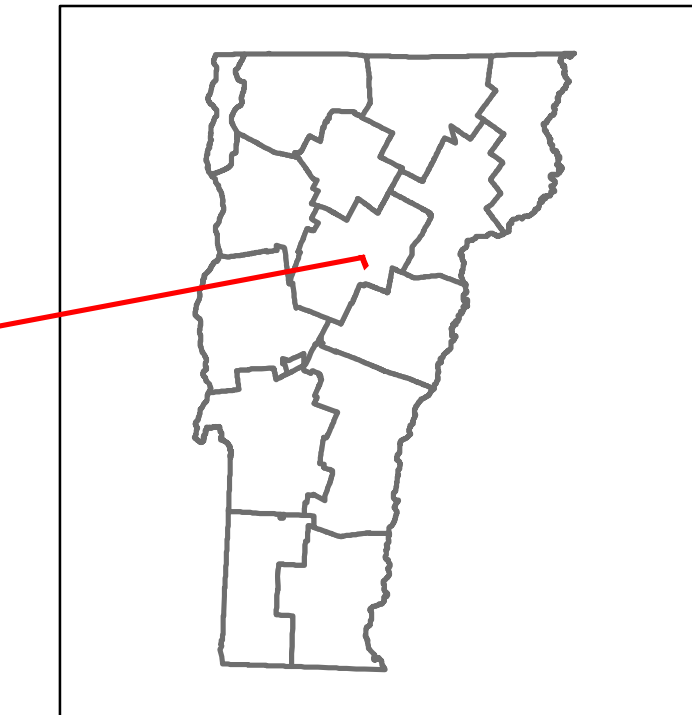




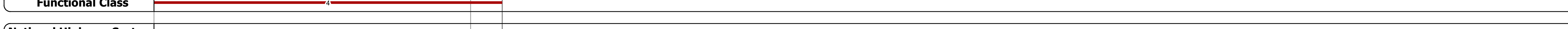







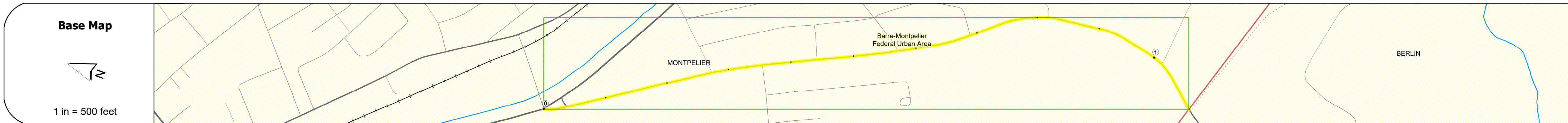


DISTRICT	TOWN	ROUTE
6	MONTPELIER	Min-6408



Min-6408



STRUCTURE DESCRIPTIONS

Historic Projects Unknown, Retreatment, Resurface, Bituminous Mix, Skippy Mix, Bituminous Seal, Surface Treated Gravel, Plant Mix, Reclaimed Base and Bituminous Concrete	Functional Class 1- Interstate System, 2- Other, 3- Principal Arterial, 4- Minor Arterial, 5- Major Collector, 6- Minor Collector	Curves Left, Right, Grades (down, up, grade down)	Traffic Counters Continuous (CTC), Weigh-In-Motion (WIM), Short-Term, Scheduled, Short-Term, Unscheduled	Crash Locations Fatal, Injury, Property Damage Only, Unknown Crash Type	Mileage by Functional Class By Sheet 6408 4 - minor Arterial 1.100	Mileage by Town By Sheet MONTPELIER - S64081211 1.1 of 1.1	DISTRICT 6	TOWN MONTPELIER	Date: 09/28/23	ROUTE Min-6408
					Page Total Mileage: 1.100 mi	Page Total Mileage: 1.1 mi				

For More Information Contact - Vermont Agency of Transportation, Policy, Planning and Intermodal Development Division - Mapping Section, 219 North Main Street, Barre, VT 05641 Telephone: 802-828-2600.