

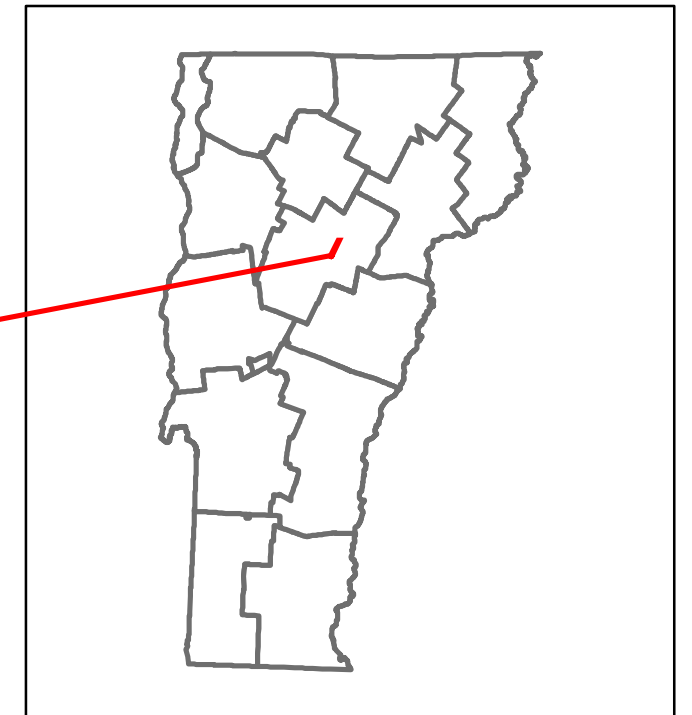


# Route Log and Progress Chart

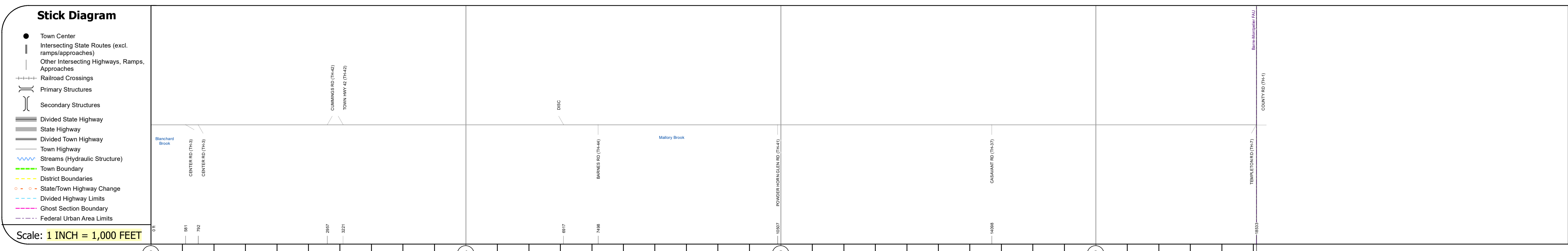
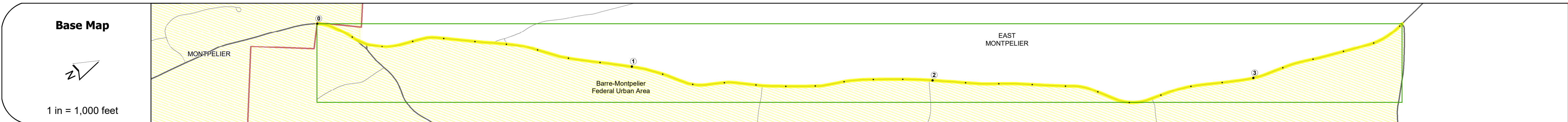
**DRAFT**

Please Note: Errors and Omissions May Exist.  
Contact the VTrans Mapping Section with questions or concerns.

DISTRICT	TOWN	ROUTE
6	EAST MONTPELIER	Min-6303



**Min-6303**



## STRUCTURE DESCRIPTIONS

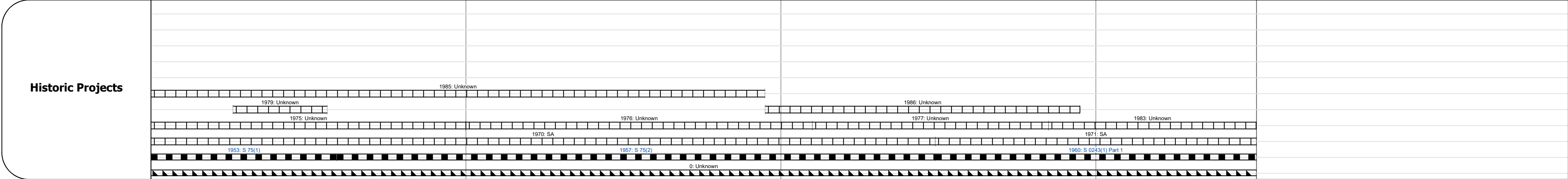
Station	Travellane	Roadway	Lane Count	Base	Subbase
0					
20					
21					
24					
3					

Station	Curves
0	
1	
2	
3	

Station	Grades
0	
1	
2	
3	

Station	Guardrails
0	
1	
2	
3	

Station	Rumblestrips
0	
1	
2	
3	



Station	Maintenance Garage
0	
1	
2	
3	

Station	Speed Zone
0	
1	
2	
3	

Station	Functional Class
0	4
1	4
2	5
3	5

Station	National Highway System
0	
1	
2	
3	

Station	Limited Access Highway
0	
1	
2	
3	

Station	Customer Service Level
0	
1	
2	
3	

Station	Traffic Counters
0	
1	
2	
3	

Year	ADT
2022	1290
2021	1718
2020	1533
2019	1863
2018	1800

Year	Crash Locations
(Incomplete) 2023	
2022	
2021	
2020	
2019	

<b>Historic Projects</b> Unknown, Retreatment, Resurface, Bituminous Mix, Skiny Mix, Bituminous Seal Bituminous Concrete, Cold Plane and Bituminous Concrete, Concrete, Reclaimed Base and Bituminous Concrete, Surface Treated Gravel, Plant Mix	<b>Functional Class</b> 1 - Interstate System, 2 - Other, 3 - Principal Arterial, 4 - Minor Arterial, 5 - Major Collector, 6 - Minor Collector Speed Zones: 25, 30, 35, 40, 45, 50, 55, 60, 65	<b>Curves</b> Left, Right, Grades: Left (down), Right (up), grade down, grade up <b>Road Widths</b> (ft)	<b>Traffic Counters</b> Continuous (CTC), Weigh-In-Motion (WIM), Short-Term, Scheduled, Short-Term, Unscheduled <b>Crash Locations</b> Fatal, Injury, Property Damage Only, Unknown Crash Type <b>High Crash Locations (HCL's)</b> HCL No. 1-100 (1-10), 101-200 (11-20), 201-300 (21-30), 301-400 (31-40), 401-800 (41-113)	<b>Mileage by Functional Class By Sheet</b> 6303 4 - Minor Arterial 0.110 6303 5 - Major Collector 3.400		<b>Mileage by Town By Sheet</b> EAST MONTPELIER - s63031207 3.51 of 3.51		<b>DISTRICT</b> 6	<b>TOWN</b> EAST MONTPELIER	<b>Date:</b> 09/28/23	<b>ROUTE</b> Min-6303 ETE mileage: 0.0 to 3.51
				<b>Page Total Mileage:</b> 3.51 mi		<b>Page Total Mileage:</b> 3.51 mi					

For More Information Contact - Vermont Agency of Transportation, Policy, Planning and Intermodal Development Division - Mapping Section, 219 North Main Street, Barre, VT 05641 Telephone: 802-828-2600.