

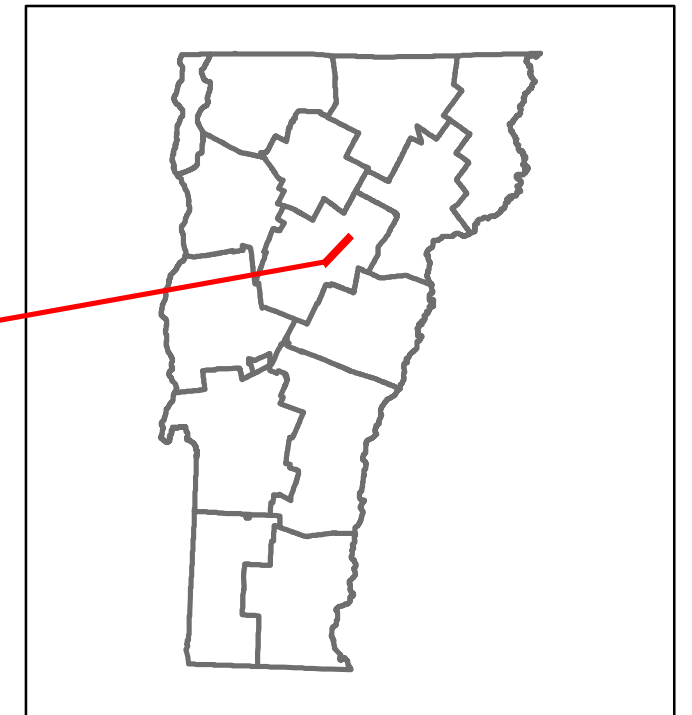


Route Log and Progress Chart


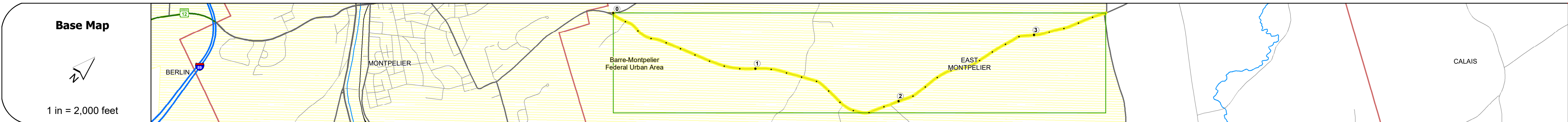
DRAFT

Please Note: Errors and Omissions May Exist.
Contact the VTrans Mapping Section with questions or concerns.

| DISTRICT | TOWN | ROUTE |
|----------|-----------------|----------|
| 6 | EAST MONTPELIER | Min-6301 |



Min-6301



STRUCTURE DESCRIPTIONS

| | | | | | | | | | |
|--------------------------------|--|--|---------------------------------|--|--|--|--|--|--|
| Road Widths | Travellane Roadway Lane Count Base Subbase | 18" Gravel | | | | | | | |
| Curves | | 5, 7.5, 7.5, 5, 1.7, 3, 12.5 | | | | | | | |
| Grades | | | | | | | | | |
| Guardrails | | | | | | | | | |
| Rumblestrips | | | | | | | | | |
| Historic Projects | | 1982: Unknown 1981: Unknown 1971: S 0244(1) SA | | | | | | | |
| Maintenance Garage | | | | | | | | | |
| Speed Zone | | | | | | | | | |
| Functional Class | | 5 | | | | | | | |
| National Highway System | | | | | | | | | |
| Limited Access Highway | | | | | | | | | |
| Customer Service Level | | | | | | | | | |
| Traffic Counters | | | | | | | | | |
| AADT | 2022 2021 2020 2019 2018 | | 485 481 429 521 520 | | | | | | |
| Crash Locations | (Incomplete) 2023 2022 2021 2020 2019 | | | | | | | | |

| | | | | | | | | | | | |
|--|---|--|--|---|---|--|----------------------|-------------------------------------|-----------------------|---|--------------------------|
| Historic Projects Unknown, Retreatment, Resurface, Bituminous Mix, Skiny Mix, Bituminous Seal, Concrete, Surface Treated Gravel, Plant Mix, Reclaimed Base and Bituminous Concrete | Functional Class 1- Interstate System, 2- Other, 3- Principal Arterial, 4- Minor Arterial, 5- Major Collector, 6- Minor Collector | Curves Left, Right, Grades (up/down) | Traffic Counters Continuous (CTC), Weigh-In-Motion (WIM), Short-Term, Scheduled, Short-Term, Unscheduled | Crash Locations Fatal, Injury, Property Damage Only, Unknown Crash Type | Mileage by Functional Class By Sheet 6301 5 - Major collector 3.490 | Mileage by Town By Sheet EAST MONTPELIER - S63011207 3.49 of 3.49 | DISTRICT 6 | TOWN EAST MONTPELIER | Date: 09/28/23 | ROUTE Min-6301 | |
| Speed Zones 25, 30, 35, 40, 45, 50, 55, 60, 65 | | | | | | High Crash Locations (HCL's) HCL No. 1-100 (1-10), 101-200 (11-20), 201-300 (21-30), 301-400 (31-40), 401-800 (41-113) | | Page Total Mileage: 3.490 mi | | 1 of 1 TWN mileage: 0.0 to 3.49 | ETE mileage: 0.0 to 3.49 |

For More Information Contact - Vermont Agency of Transportation, Policy, Planning and Intermodal Development Division - Mapping Section, 219 North Main Street, Barre, VT 05641 Telephone: 802-828-2600.