

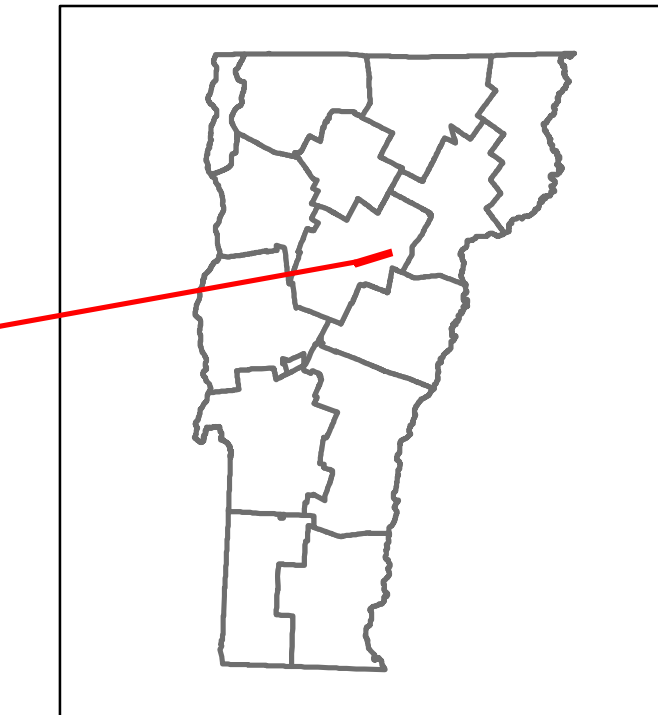


# Route Log and Progress Chart


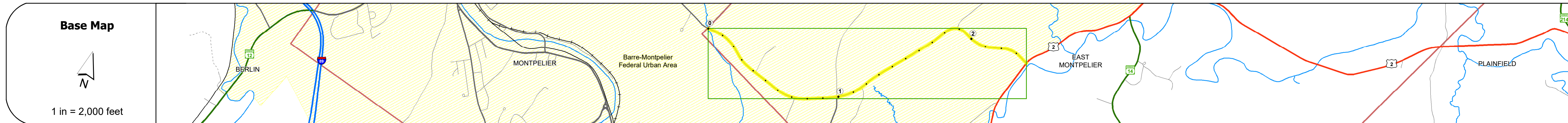
**DRAFT**

Please Note: Errors and Omissions May Exist.  
Contact the VTrans Mapping Section with questions or concerns.

DISTRICT	TOWN	ROUTE
6	EAST MONTPELIER	Min-6300



Min-6300



## STRUCTURE DESCRIPTIONS

<b>Road Widths</b>	Travellane: 20 Roadway: 24 Lane Count: 2 Base: 3" Plant Mix Subbase: 18" Gravel
<b>Curves</b>	4.2, 4, 4, 2
<b>Grades</b>	
<b>Guardrails</b>	
<b>Rumblestrips</b>	
<b>Historic Projects</b>	1979: M (E3002) 1970: SA 0: SA
<b>Maintenance Garage</b>	
<b>Speed Zone</b>	
<b>Functional Class</b>	4
<b>National Highway System</b>	
<b>Limited Access Highway</b>	
<b>Customer Service Level</b>	
<b>Traffic Counters</b>	W323
<b>AADT</b>	2022: 2201, 2219, 2219 2021: 2181, 2267, 1890 2020: 1946, 1965, 1686 2019: 2365, 2387, 2049 2018: 2400
<b>Crash Locations</b>	(Incomplete) 2023, 2022, 2021, 2020, 2019

<b>Historic Projects</b> Unknown, Bituminous Concrete, Retreatment, Bituminous Macadam, Resurface, Cold Plane and Bituminous Concrete, Bituminous Mix, Skiny Mix, Concrete, Bituminous Seal, Gravel, Surface Treated Gravel, Plant Mix, Reclaimed Base and Bituminous Concrete	<b>Functional Class</b> 1 - Interstate System, 2 - Other Freeways and Expressways, 3 - Principal Arterial, 4 - Minor Arterial, 5 - Major Collector, 6 - Minor Collector	<b>Curves</b> Left, Right, Grades (down, up, grade down)	<b>Traffic Counters</b> Continuous (CTC), Weigh-In-Motion (WIM), Short-Term, Scheduled, Short-Term, Unscheduled	<b>Crash Locations</b> Fatal, Injury, Property Damage Only, Unknown Crash Type	<b>Mileage by Functional Class By Sheet</b> 6300 4 - minor Arterial 2.390	<b>Mileage by Town By Sheet</b> EAST MONTPELIER - s63001207 2.39 of 2.39	<b>DISTRICT</b> 6	<b>TOWN</b> EAST MONTPELIER	<b>Date:</b> 09/28/23	<b>ROUTE</b> Min-6300
<b>Speed Zones</b> 25, 30, 35, 40, 45, 50, 55, 60, 65						<b>High Crash Locations (HCL's)</b> HCL No. 1-100 (1-10), 101-200 (11-20), 201-300 (21-30), 301-400 (31-40), 401-800 (41-113)	<b>Page Total Mileage:</b> 2.390 mi	<b>Page Total Mileage:</b> 2.39 mi	<b>1 of 1</b> TWN mileage: 0.0 to 2.39	ETE mileage: 0.0 to 2.39

For More Information Contact - Vermont Agency of Transportation, Policy, Planning and Intermodal Development Division - Mapping Section, 219 North Main Street, Barre, VT 05641 Telephone: 802-828-2600.