

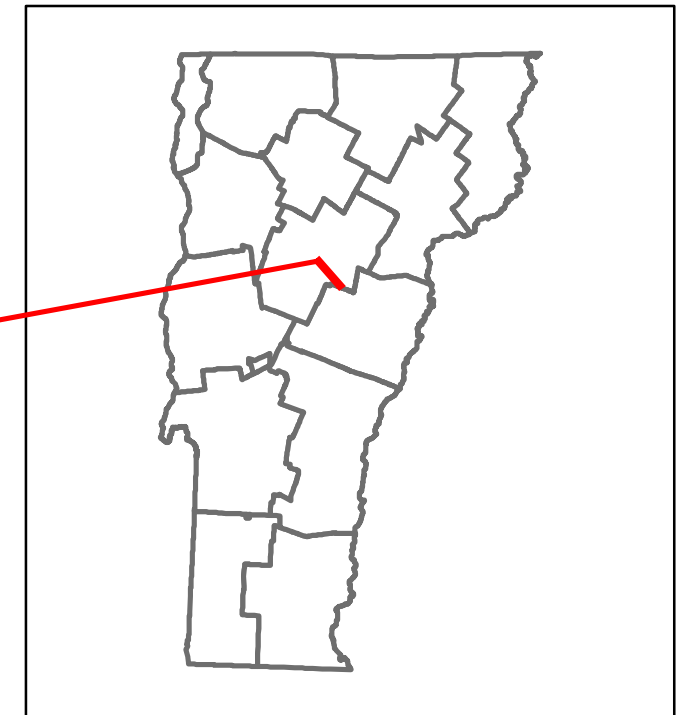


Route Log and Progress Chart


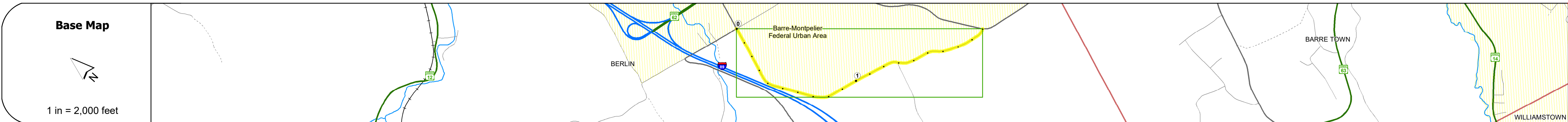
DRAFT

Please Note: Errors and Omissions May Exist.
Contact the VTrans Mapping Section with questions or concerns.

DISTRICT	TOWN	ROUTE
6	BERLIN	Min-6208



Min-6208



STRUCTURE DESCRIPTIONS


Road Widths	Travellane	22
	Roadway	22
	Lane Count	2
	Base	
	Subbase	6" Crushed Stone

Curves	
---------------	--

Grades	
---------------	--

Guardrails	
-------------------	--

Rumblestrips	
---------------------	--



Maintenance Garage	
---------------------------	--

Speed Zone	
-------------------	--

Functional Class	5
-------------------------	---

National Highway System	
--------------------------------	--

Limited Access Highway	
-------------------------------	--

Customer Service Level	
-------------------------------	--

Traffic Counters	
-------------------------	--

AADT	2022	1432
	2021	1419
	2020	1266
	2019	1538
	2018	1600
	2017	1300

Crash Locations	(Incomplete) 2023	
	2022	
	2021	
	2020	
	2019	

Historic Projects Unknown, Retreatment, Resurface, Bituminous Mix, Bituminous Concrete, Skiny Mix, Bituminous Seal, Concrete, Surface Treated Gravel, Plant Mix, Reclaimed Base and Bituminous Concrete	Functional Class 1- Interstate System, 2- Other, 3- Principal Arterial, 4- Minor Arterial, 5- Major Collector, 6- Minor Collector	Curves Left, Right, Grades (up/down), Road Widths (ft)	Traffic Counters Continuous (CTC), Weigh-In-Motion (WIM), Short-Term, Scheduled, Short-Term, Unscheduled	Crash Locations Fatal, Injury, Property Damage Only, Unknown Crash Type, High Crash Locations (HCL's)	Mileage by Functional Class By Sheet 6208 5 - Major collector 1.900	Mileage by Town By Sheet BERLIN - S62081203 1.9 of 1.9	DISTRICT 6	TOWN BERLIN	Date: 09/28/23	ROUTE Min-6208
					Page Total Mileage: 1.900 mi	Page Total Mileage: 1.9 mi	1 of 1 TWN mileage: 0.0 to 1.9	ETE mileage: 0.0 to 1.9		