

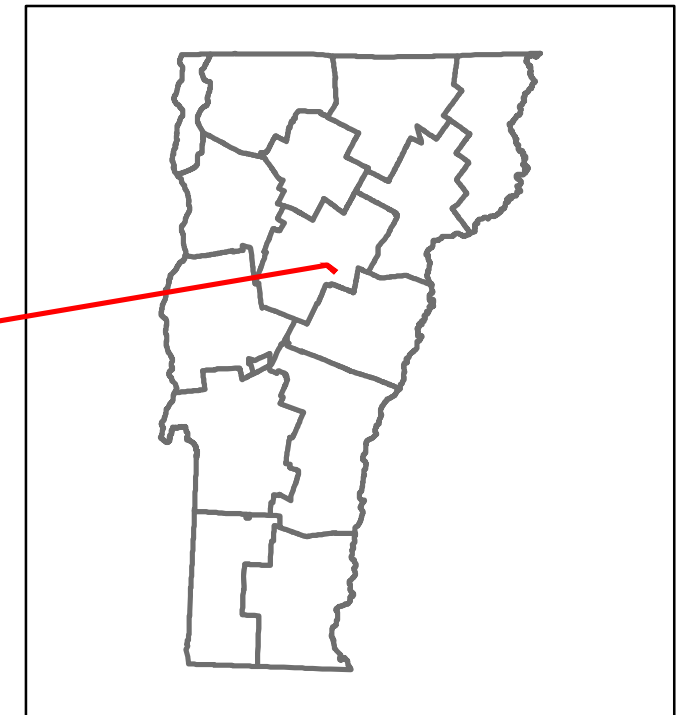


Route Log and Progress Chart

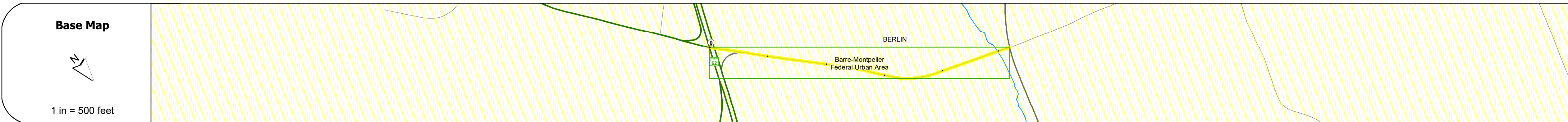
DRAFT

Please Note: Errors and Omissions May Exist.
Contact the VTrans Mapping Section with questions or concerns.


DISTRICT	TOWN	ROUTE
6	BERLIN	Min-6206



Min-6206



STRUCTURE DESCRIPTIONS	
Bridge 3:	
Culvert (Arch) - 2022	
Structure No: 206206000312032	
Length: 32'	
Height: 100.0'	
Weight Limit: 0	
Facility Carried: FISHER ROAD	
Structure Type: PRECAST ARCH	
Features Intersected: POND BROOK	
Inspection Date: 7/2022	
Maintenance/Ownership: Town	



Curves	8.9
--------	-----

Grades	
--------	--

Guardrails	
------------	--

Rumblestrips	
--------------	--



Maintenance Garage	
--------------------	--

Speed Zone	
------------	--

Functional Class	5
------------------	---

National Highway System	
-------------------------	--

Limited Access Highway	
------------------------	--

Customer Service Level	
------------------------	--

Traffic Counters	31203820-N
------------------	------------

AADT	2022	8344	8344
	2021	8389	5310
	2020	7487	4739
	2019	9097	5758
	2018	7800	5000
	(Incomplete) 2023		

Crash Locations	2022			
	2021			
	2020			
	2019			
	(Incomplete) 2023			

Historic Projects Unknown, Retreatment, Resurface, Bituminous Mix, Skiny Mix, Bituminous Seal, Bituminous Concrete, Cold Plane and Expressways, Surface Treated Gravel, Plant Mix, Reclaimed Base and Bituminous Concrete	Functional Class 1- Interstate System, 2- Other, 3- Principal Arterial, 4- Minor Arterial, 5- Major Collector, 6- Minor Collector	Curves Left, Right, Grades (grade up, grade down)	Traffic Counters Continuous (CTC), Weigh-In-Motion (WIM), Short-Term, Scheduled, Short-Term, Unscheduled	Crash Locations Fatal, Injury, Unknown Crash Type, Property Damage Only	Mileage by Functional Class By Sheet 6206 5 - Major collector 0.520	Mileage by Town By Sheet BERLIN - S62061203 0.52 of 0.52	DISTRICT 6	TOWN BERLIN	Date: 09/28/23	ROUTE Min-6206
					Speed Zones 25, 30, 35, 40, 45, 50, 55, 60, 65	High Crash Locations (HCL's) HCL No. 201 - 300 (21 - 30), 301 - 400 (31 - 40), 401 - 800 (41 - 113)				

For More Information Contact - Vermont Agency of Transportation, Policy, Planning and Intermodal Development Division - Mapping Section, 219 North Main Street, Barre, VT 05641 Telephone: 802-828-2600.