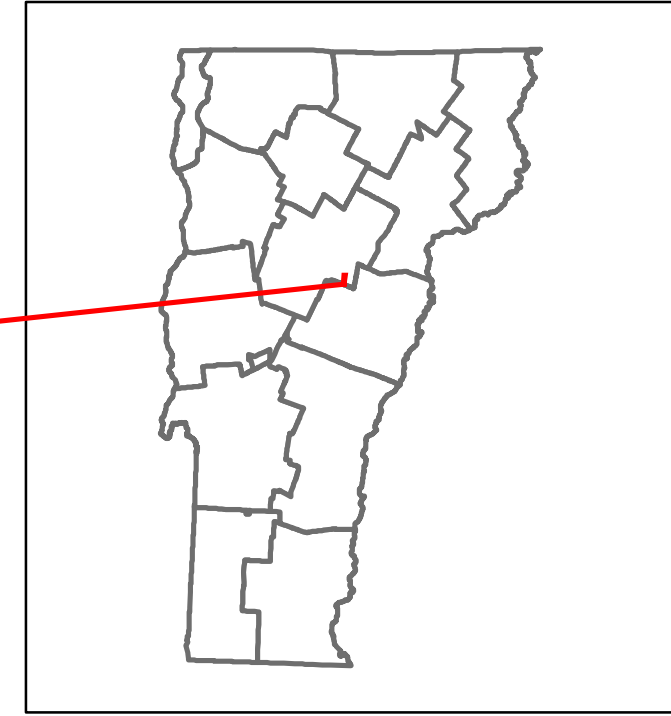

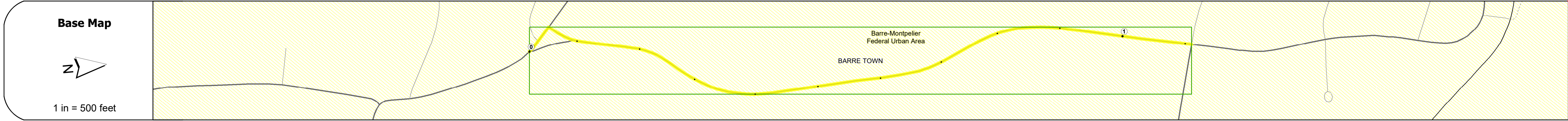


DISTRICT	TOWN	ROUTE
6	BARRE TOWN	Min-6109



Min-6109



### STRUCTURE DESCRIPTIONS

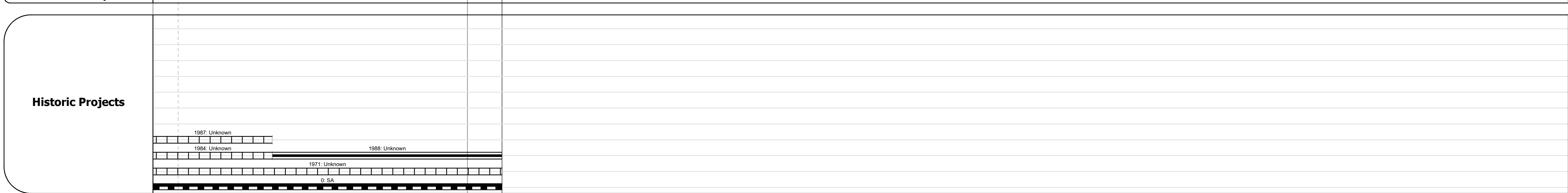
Road Widths	Travellane	Roadway	Lane Count	Base	Subbase
0	21	29	2		
1	22	30	2		

<b>Curves</b>
---------------

<b>Grades</b>
---------------

<b>Guardrails</b>
-------------------

<b>Rumblestrips</b>
---------------------



<b>Maintenance Garage</b>
---------------------------

<b>Speed Zone</b>
-------------------

<b>Functional Class</b>
-------------------------


<b>National Highway System</b>
--------------------------------

<b>Limited Access Highway</b>
-------------------------------

<b>Customer Service Level</b>
-------------------------------

<b>Traffic Counters</b>
-------------------------

Year	ADT
2022	2129
2021	1983
2020	1770
2019	2151
2018	2500



<b>Historic Projects</b> Unknown, Bituminous Concrete, Retreatment, Resurface, Bituminous Mix, Skiny Mix, Bituminous Seal, Surface Treated Gravel, Cold Plane and Reclaimed Base and Bituminous Concrete, Plant Mix, Concrete, Reclaimed Base and Bituminous Concrete	<b>Functional Class</b> 1- Interstate System, 2- Other Freeways and Expressways, 3- Principal Arterial, 4- Minor Arterial, 5- Major Collector, 6- Minor Collector	<b>Curves</b> Left (degrees), Right (degrees), Grades (percent) grade up, (percent) grade down	<b>Traffic Counters</b> Continuous (CTC), Weigh-In-Motion (WIM), Short-Term, Scheduled, Short-Term, Unscheduled (counter ID)	<b>Crash Locations</b> Fatal, Injury, Property Damage Only, Unknown Crash Type, High Crash Locations (HCL's)	<b>Mileage by Functional Class By Sheet</b> 6109 4 - minor Arterial 1.110	<b>Mileage by Town By Sheet</b> BARRE TOWN - S61091202 1.11 of 1.11	<b>DISTRICT</b> 6	<b>TOWN</b> BARRE TOWN	<b>Date:</b> 09/28/23	<b>ROUTE</b> Min-6109
					Page Total Mileage: 1.110 mi	Page Total Mileage: 1.11 mi				