

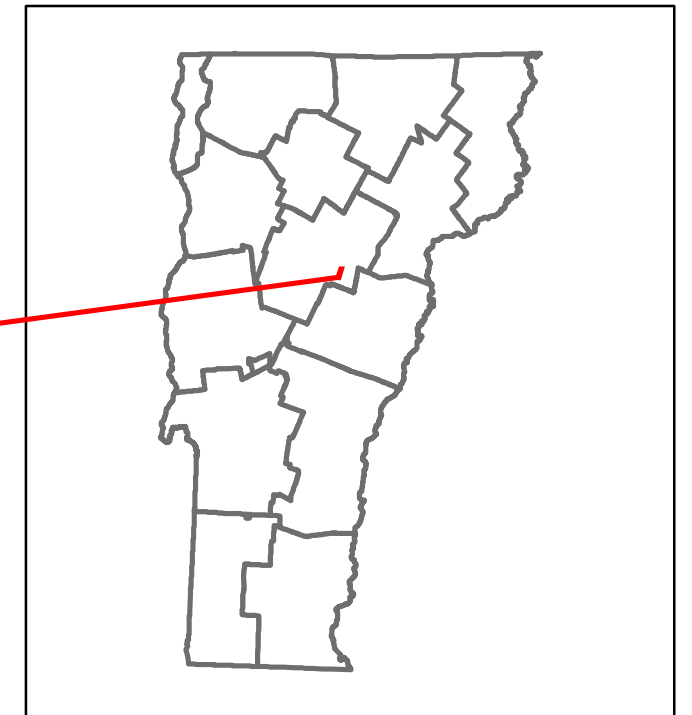


Route Log and Progress Chart


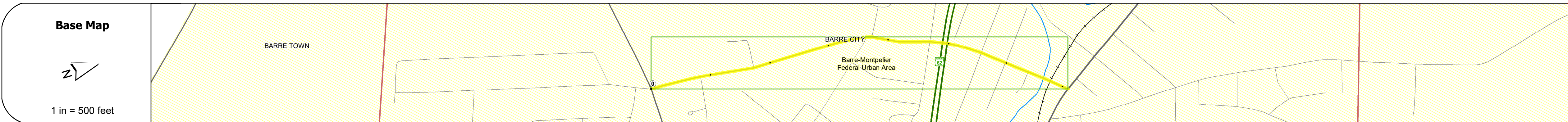
DRAFT

Please Note: Errors and Omissions May Exist.
Contact the VTrans Mapping Section with questions or concerns.

DISTRICT	TOWN	ROUTE
6	BARRE CITY	Min-6006



Min-6006



STRUCTURE DESCRIPTIONS	
Bridge 9:	Stringer/multi-beam or girder - 1919
	Structure No: 206006000912012
	Length: 80'
	Height: 100.0'
	Width: 26.0'
	Weight Limit: 0
	Facility Carried: CITY BERLN
	Structure Type: ROLLED BEAM
	Features Intersected: STVNS BR WINOOSKI R
	Inspection Date: 7/2022
	Maintenance/Ownership: City/Municipal

Road Widths	Travellane: 36, 28, 22, 36, 34, 28 Roadway: 36, 28, 22, 36, 34, 28 Lane Count: 2, 2, 2, 2, 2, 2 Base: 2, 2, 2, 2, 2, 2 Subbase: 2, 2, 2, 2, 2, 2
--------------------	--

Curves	4
---------------	---

Grades	
---------------	--

Guardrails	
-------------------	--

Rumblestrips	
---------------------	--



Maintenance Garage	
---------------------------	--

Speed Zone	
-------------------	--

Functional Class	4
-------------------------	---

National Highway System	
--------------------------------	--

Limited Access Highway	
-------------------------------	--

Customer Service Level	
-------------------------------	--

Traffic Counters	31231201866-N
-------------------------	---------------

AADT	2022: 2922, 3552, 3552 2021: 2752, 4232, 4539 2020: 2456, 3777, 4051 2019: 2984, 4589, 4922 2018: 2200, 4100, 5100
-------------	--

Crash Locations	(Incomplete) 2023, 2022, 2021, 2020, 2019
------------------------	---

Historic Projects Unknown, Retreatment, Resurface, Bituminous Mix, Skiny Mix, Bituminous Seal Bituminous Concrete, Cold Plane and Bituminous Concrete, Concrete, Gravel, Plant Mix, Reclaimed Base and Bituminous Concrete	Functional Class 1 - Interstate System, 2 - Other Freeways and Expressways, 3 - Principal Arterial, 4 - Minor Arterial, 5 - Major Collector, 6 - Minor Collector	Curves Left (degrees), Right (degrees) Grades (degrees) Left, (degrees) Right grade up, grade down	Traffic Counters Continuous (CTC), Weigh-In-Motion (WIM), Short-Term, Scheduled, Short-Term, Unscheduled (counter ID)	Crash Locations Fatal, Injury, Property Damage Only, Unknown Crash Type High Crash Locations (HCL's) Sections (& Intersections) HCL No. 1-100 (1-10), 101-200 (11-20), 201-300 (21-30), 301-400 (31-40), 401-800 (41-113)	Mileage by Functional Class By Sheet 6006 4 - minor Arterial 0.710 Page Total Mileage: 0.710 mi	Mileage by Town By Sheet BARRE CITY - S60061201 0.71 of 0.71 Page Total Mileage: 0.71 mi	DISTRICT 6	TOWN BARRE CITY	Date: 09/28/23	ROUTE Min-6006 ETE mileage: 0.0 to 0.71
---	--	--	---	---	---	--	----------------------	---------------------------	-----------------------	--

For More Information Contact - Vermont Agency of Transportation, Policy, Planning and Intermodal Development Division - Mapping Section, 219 North Main Street, Barre, VT 05641 Telephone: 802-828-2600.