Route Log and Progress Chart

DRAFT

Please Note: Errors and Omissions May Exist.
Contact the VTrans Mapping Section with questions or concerns.

DISTRICT	TOWN	ROUTE
6	BARRE CITY	Min-6001

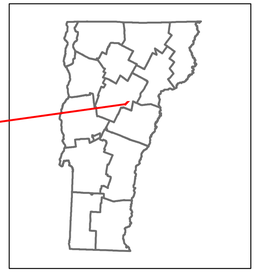

Min-6001

Base Map

1 in = 500 feet

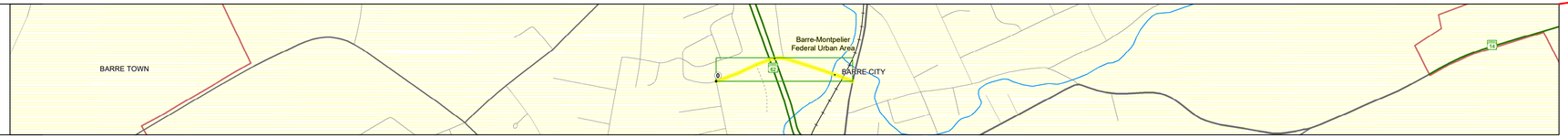

Stick Diagram

- Town Center
- Intersecting State Routes (excl. ramps/approaches)
- Other Intersecting Highways, Ramps, Approaches
- Railroad Crossings
- Primary Structures
- Secondary Structures
- Divided State Highway
- State Highway
- Divided Town Highway
- Town Highway
- Streams (Hydraulic Structure)
- Town Boundary
- District Boundaries
- State/Town Highway Change
- Divided Highway Limits
- Ghost Section Boundary
- Federal Urban Area Limits

Scale: 1 INCH = 1,000 FEET

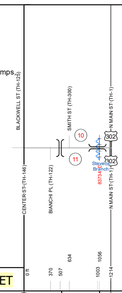

Road Widths

Travellane	28	
Roadway	28	
Lane Count	2	
Base		
Subbase		

Curves

Grades

Guardrails

Rumblestrips

Historic Projects

1974: Unknown
0: TH

Maintenance Garage

Speed Zone

Functional Class

5

National Highway System

Limited Access Highway

Customer Service Level

Traffic Counters

W051

AADT

2022	1439	1439
2021	1659	1426
2020	1480	1272
2019	1798	1546
2018	2100	1600

Crash Locations

(Incomplete) 2023
2022
2021
2020
2019

STRUCTURE DESCRIPTIONS

Unknown 11:
Unknown
Structure No. 200026001112012
Structure Type: Unknown

Bridge 10:
Stringer/multi-beam or girder - 2000
Structure No. 206001001012012
Length: 81'
Height: 100.0'
Width: 30.0'
Weight Limit: 0
Facility Carried: CITY BLACKWELL
Structure Type: WELDED PLATE GIRDER
Features Intersected: STEVENS BRANCH
Surface: Bituminous
Inspection Date: 7/2022
Maintenance/Ownership: City/Municipal

Historic Projects

Unknown, Retreatment, Resurface, Bituminous Mix, Skinny Mix, Bituminous Seal, Bituminous Concrete, Bituminous Macadam, Cold Plane and Bituminous Concrete, Concrete, Gravel, Surface Treated Gravel, Plant Mix, Reclaimed Base and Bituminous Concrete

Indicated plans available - http://vtransmap01.aot.state.vt.us/rp/dpr/Diwebstore/

Functional Class

1 - Interstate System; 2 - Other Freeways and Expressways; 3 - Principal Arterial; 4 - Minor Arterial; 5 - Major Collector; 6 - Minor Collector

Speed Zones

25 30 35 40 45 50 55 60 65

Curves

(degrees) Left, Right

Grades

(percent) grade up, grade down

Road Widths

(ft)

Traffic Counters

Continuous (CTC)
Weigh-In-Motion (WIM)
Short-Term, Scheduled
Short-Term, Unscheduled
(counter ID)

AADT

(AADT)

Crash Locations

Fatal, Property Damage Only, Injury, Unknown Crash Type

High Crash Locations (HCL's)

Sections (& Intersections)

HCL No.
1 - 100 (1 - 10)
101 - 200 (11 - 20)
201 - 300 (21 - 30)
301 - 400 (31 - 40)
401 - 800 (41 - 113)

Mileage by Functional Class By Sheet

6001	5 - Major Collector	0.230

Page Total Mileage: 0.230 mi

Mileage by Town By Sheet

BARRE CITY - S60011201		0.23 of 0.23

Page Total Mileage: 0.23 mi

DISTRICT	TOWN	Date: 09/28/23	ROUTE
6	BARRE CITY	1 of 1 TWN mileage: 0.0 to 0.23	Min-6001 ETE mileage: 0.0 to 0.23