

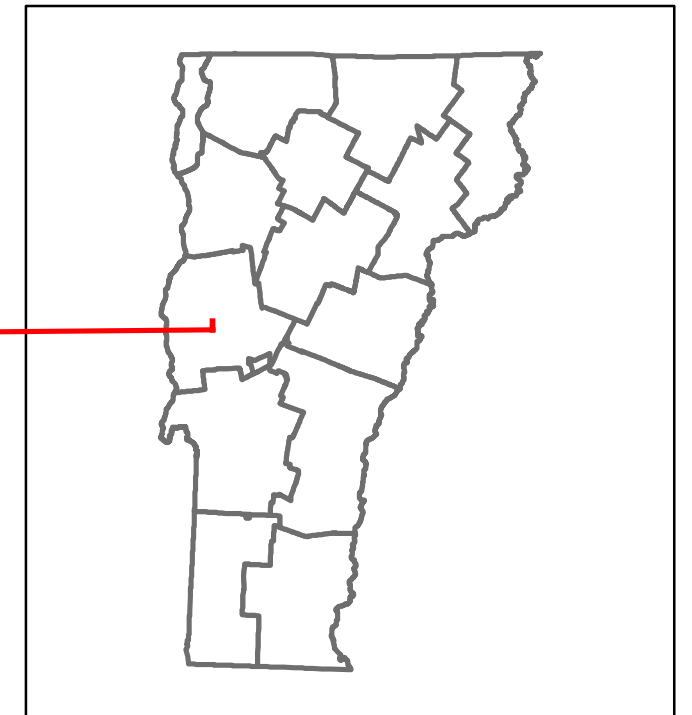


# Route Log and Progress Chart

**DRAFT**

Please Note: Errors and Omissions May Exist.  
Contact the VTrans Mapping Section with questions or concerns.

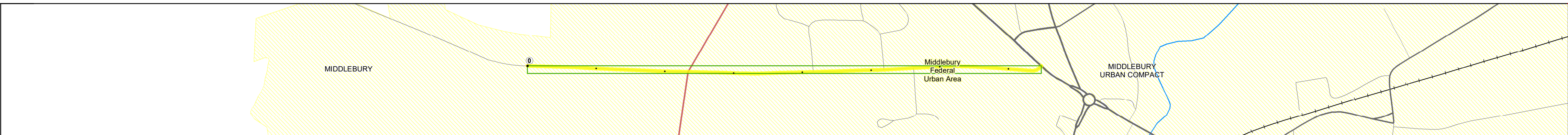
DISTRICT	TOWN	ROUTE
3	MIDDLEBURY	Urb-5930



**Urb-5930**

**Base Map**

1 in = 500 feet



**Stick Diagram**

- Town Center
- Intersecting State Routes (excl. ramps/approaches)
- Other Intersecting Highways, Ramps, Approaches
- Railroad Crossings
- Primary Structures
- Secondary Structures
- Divided State Highway
- State Highway
- Divided Town Highway
- Town Highway
- Streams (Hydraulic Structure)
- Town Boundary
- District Boundaries
- State/Town Highway Change
- Divided Highway Limits
- Ghost Section Boundary
- Federal Urban Area Limits

Scale: 1 INCH = 1,000 FEET




**STRUCTURE DESCRIPTIONS**

--

**Road Widths**

Travellane: 26  
Roadway: 26  
Lane Count: 2  
Base  
Subbase



**Curves**

--

**Grades**

--

**Guardrails**

--

**Rumblestrips**

--

**Historic Projects**

1976: Unknown  
0: Unknown



**Maintenance Garage**

--

**Speed Zone**

--

**Functional Class**

5
---

**National Highway System**

--

**Limited Access Highway**

--

**Customer Service Level**


--

**Traffic Counters**

A184
------


**AADT**

2022: 3092  
2021: 3064  
2020: 2733  
2019: 3321  
2018: 3000



**Crash Locations**

(Incomplete) 2023  
2022  
2021  
2020  
2019



<b>Historic Projects</b> Unknown, Retreatment, Resurface, Bituminous Mix, Skiny Mix, Bituminous Seal Bituminous Concrete, Cold Plane and Bituminous Concrete, Reclaimed Base and Bituminous Concrete, Surface Treated Gravel, Plant Mix, Concrete	<b>Functional Class</b> 1- Interstate System, 2- Other Freeways and Expressways, 3- Principal Arterial, 4- Minor Arterial, 5- Major Collector, 6- Minor Collector	<b>Curves</b> Left (degrees), Right (degrees) <b>Grades</b> (percent) grade up, (percent) grade down <b>Road Widths</b> (ft)	<b>Traffic Counters</b> Continuous (CTC), Weigh-In-Motion (WIM), Short-Term, Scheduled, Short-Term, Unscheduled (counter ID) <b>AADT</b> (AADT)	<b>Crash Locations</b> Fatal, Injury, Property Damage Only, Unknown Crash Type <b>High Crash Locations (HCL's)</b> Sections (& Intersections) HCL No. 1-100 (1-10), 101-200 (11-20), 201-300 (21-30), 301-400 (31-40), 401-800 (41-113)	<b>Mileage by Functional Class By Sheet</b> 5930 5 - Major collector 0.750	<b>Mileage by Town By Sheet</b> MIDDLEBURY - S59300111 0.75 of 0.75	<b>DISTRICT</b> 3	<b>TOWN</b> MIDDLEBURY	<b>Date:</b> 09/28/23	<b>ROUTE</b> Urb-5930 ETE mileage: 0.0 to 0.75
					<b>Page Total Mileage: 0.750 mi</b>		<b>Page Total Mileage: 0.75 mi</b>		<b>1 of 1</b> TWN mileage: 0.0 to 0.75	

For More Information Contact - Vermont Agency of Transportation, Policy, Planning and Intermodal Development Division - Mapping Section, 219 North Main Street, Barre, VT 05641 Telephone: 802-828-2600.