

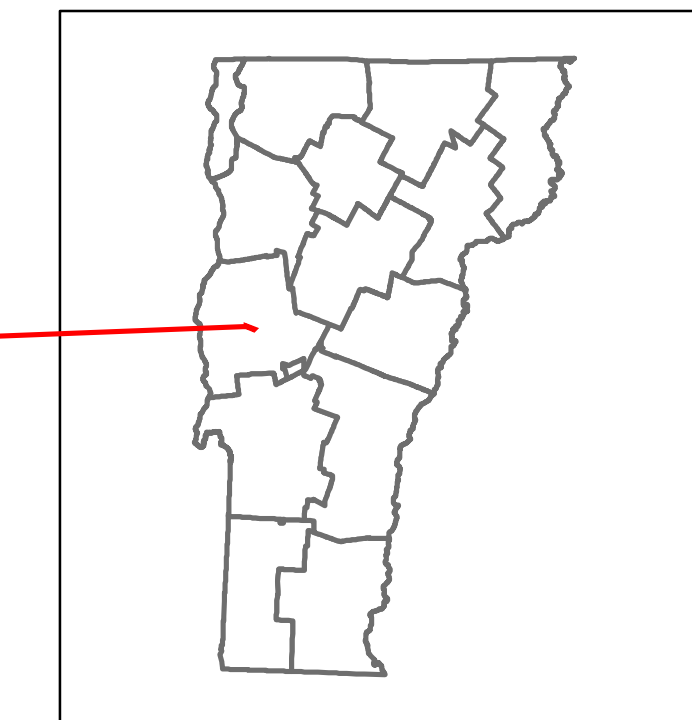


# Route Log and Progress Chart

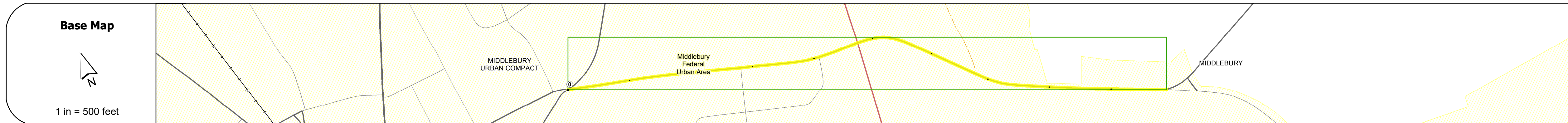
**DRAFT**

Please Note: Errors and Omissions May Exist.  
Contact the VTrans Mapping Section with questions or concerns.

DISTRICT	TOWN	ROUTE
3	MIDDLEBURY	Urb-5924



**Urb-5924**



## STRUCTURE DESCRIPTIONS

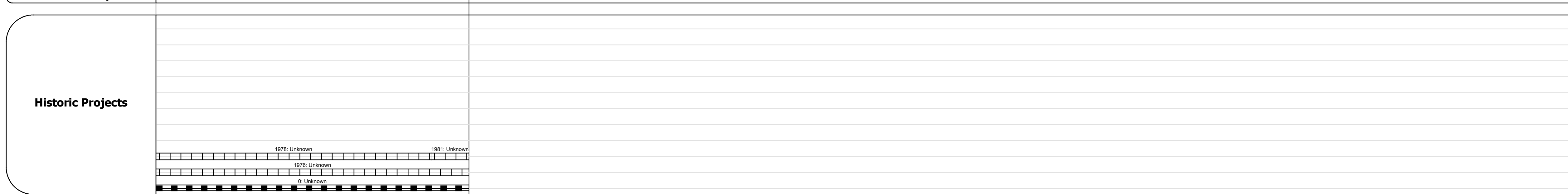
Road Widths	Travellane: 20 Roadway: 24 Lane Count: 2 Base: Subbase:
-------------	---

Curves	
--------	--

Grades	
--------	--

Guardrails	
------------	--

Rumblestrips	
--------------	--



Maintenance Garage	
--------------------	--

Speed Zone	
------------	--

Functional Class	5
------------------	---

National Highway System	
-------------------------	--

Limited Access Highway	
------------------------	--

Customer Service Level	
------------------------	--

Traffic Counters	A180
------------------	------

AAADT	2022: 2618 2021: 2595 2020: 2315 2019: 2813 2018: 2400
-------	--

Crash Locations	(Incomplete) 2023, 2022, 2021, 2020, 2019
-----------------	---

<b>Historic Projects</b> Unknown, Bituminous Concrete, Retreatment, Resurface, Bituminous Mix, Skiny Mix, Bituminous Seal, Surface Treated Gravel, Plant Mix, Reclaimed Base and Bituminous Concrete, Concrete, Gravel	<b>Functional Class</b> 1 - Interstate System, 2 - Other, 3 - Principal Arterial, 4 - Minor Arterial, 5 - Major Collector, 6 - Minor Collector	<b>Curves</b> Left, Right, Grades (grade up, grade down)	<b>Traffic Counters</b> Continuous (CTC), Weigh-In-Motion (WIM), Short-Term, Scheduled, Short-Term, Unscheduled	<b>Crash Locations</b> Fatal, Injury, Property Damage Only, Unknown Crash Type, High Crash Locations (HCL's)	<b>Mileage by Functional Class By Sheet</b> 5924 5 - Major collector 0.990	<b>Mileage by Town By Sheet</b> MIDDLEBURY - S59240111 0.99 of 0.99	<b>DISTRICT</b> 3	<b>TOWN</b> MIDDLEBURY	<b>Date:</b> 09/28/23	<b>ROUTE</b> Urb-5924
<b>Page Total Mileage: 0.990 mi</b>								<b>1 of 1</b> TWN mileage: 0.0 to 0.99	<b>ETE mileage:</b> 0.0 to 0.99	

For More Information Contact - Vermont Agency of Transportation, Policy, Planning and Intermodal Development Division - Mapping Section, 219 North Main Street, Barre, VT 05641 Telephone: 802-828-2600.