

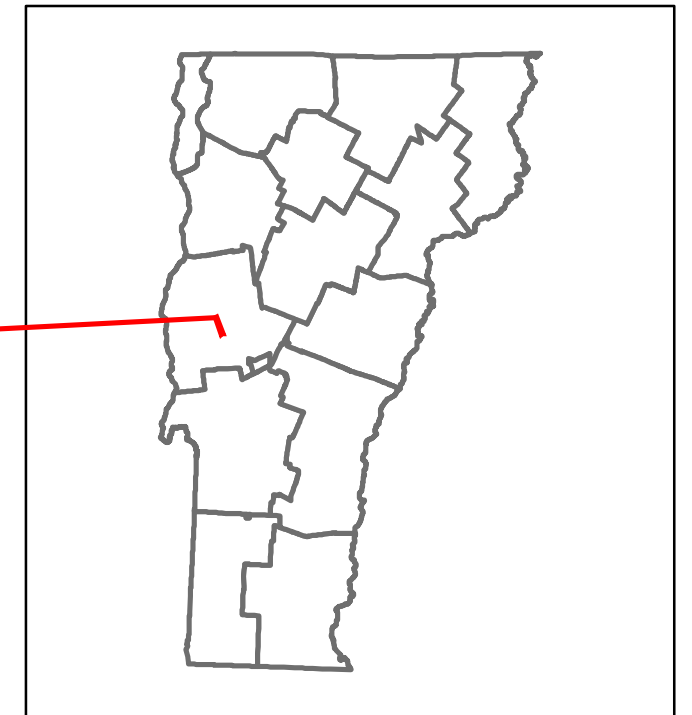


Route Log and Progress Chart


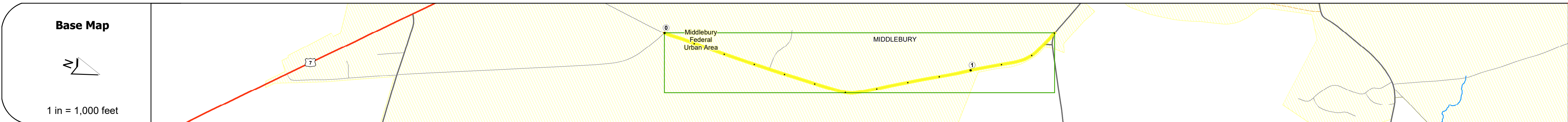
DRAFT

Please Note: Errors and Omissions May Exist.
Contact the VTrans Mapping Section with questions or concerns.

| | | |
|----------|------------|----------|
| DISTRICT | TOWN | ROUTE |
| 3 | MIDDLEBURY | Urb-5908 |



Urb-5908



STRUCTURE DESCRIPTIONS

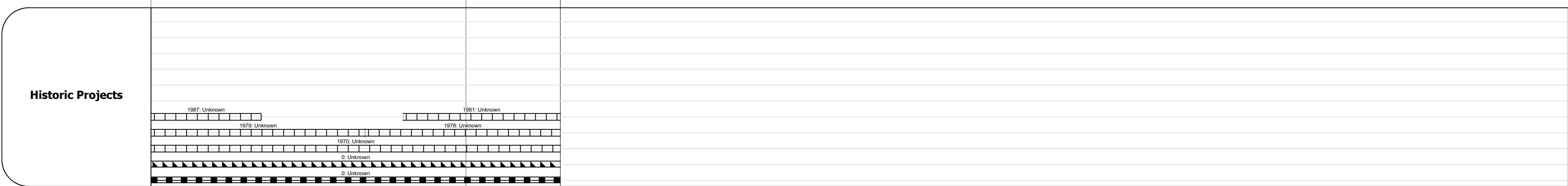
| Road Widths | Travellane | Roadway | Lane Count | Base | Subbase |
|-------------|------------|---------|------------|------|---------|
| | 20 | 22 | 2 | | |

| | |
|--------|--|
| Curves | |
|--------|--|

| | |
|--------|--|
| Grades | |
|--------|--|

| | |
|------------|--|
| Guardrails | |
|------------|--|

| | |
|--------------|--|
| Rumblestrips | |
|--------------|--|



| | |
|--------------------|--|
| Maintenance Garage | |
|--------------------|--|

| | |
|------------|--|
| Speed Zone | |
|------------|--|

| | |
|------------------|---|
| Functional Class | 5 |
|------------------|---|

| | |
|-------------------------|--|
| National Highway System | |
|-------------------------|--|

| | |
|------------------------|--|
| Limited Access Highway | |
|------------------------|--|

| | |
|------------------------|--|
| Customer Service Level | |
|------------------------|--|

| | |
|------------------|------|
| Traffic Counters | A214 |
|------------------|------|

| Year | ADT |
|------|------|
| 2022 | 1283 |
| 2021 | 1272 |
| 2020 | 1135 |
| 2019 | 1379 |
| 2018 | 890 |

| Year | Crash Locations |
|-------------------|-----------------|
| (Incomplete) 2023 | |
| 2022 | |
| 2021 | |
| 2020 | |
| 2019 | |

| | | | | | | | | | | |
|---|---|--|---|--|---|--|----------------------|-----------------------------------|-----------------------|--------------------------|
| Historic Projects Unknown, Bituminous Concrete, Surface Treated Gravel, Retreatment, Bituminous Macadam, Cold Plane and Plant Mix, Resurface, Bituminous Concrete, Reclaimed Base and Bituminous Concrete, Bituminous Mix, Concrete, Skippy Mix, Bituminous Seal, Gravel. | Functional Class 1 - Interstate System, 2 - Other Freeways and Expressways, 3 - Principal Arterial, 4 - Minor Arterial, 5 - Major Collector, 6 - Minor Collector. | Curves Left (degrees), Right (degrees), Grades (percent) grade up, (percent) grade down. | Traffic Counters Continuous (CTC), Weigh-In-Motion (WIM), Short-Term, Scheduled, Short-Term, Unscheduled. | Crash Locations Fatal, Injury, Property Damage Only, Unknown Crash Type. | Mileage by Functional Class By Sheet 5908 5 - Major collector 1.300 | Mileage by Town By Sheet MIDDLEBURY - S59080111 1.3 of 1.3 | DISTRICT 3 | TOWN MIDDLEBURY | Date: 09/28/23 | ROUTE Urb-5908 |
| Speed Zones 25, 30, 35, 40, 45, 50, 55, 60, 65 | | | | | | Page Total Mileage: 1.300 mi | | Page Total Mileage: 1.3 mi | | |
| High Crash Locations (HCL's) HCL No. 1-100 (1-10), 101-200 (11-20), 201-300 (21-30), 301-400 (31-40), 401-800 (41-113) | | | | | | 1 of 1 TWN mileage: 0.0 to 1.3 | | ETE mileage: 0.0 to 1.3 | | |

For More Information Contact - Vermont Agency of Transportation, Policy, Planning and Intermodal Development Division - Mapping Section, 219 North Main Street, Barre, VT 05641 Telephone: 802-828-2600.