

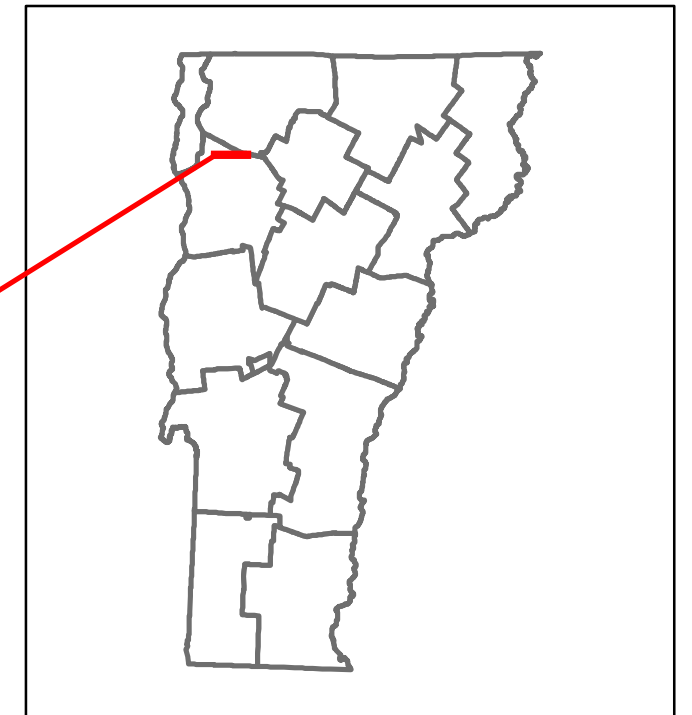


Route Log and Progress Chart

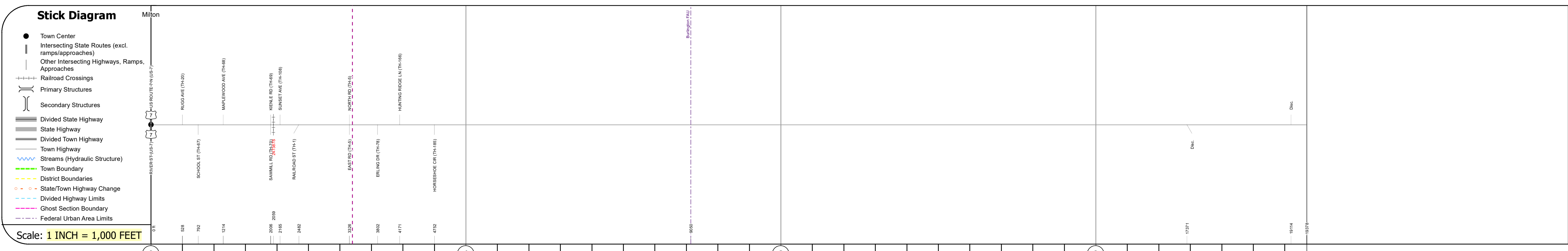
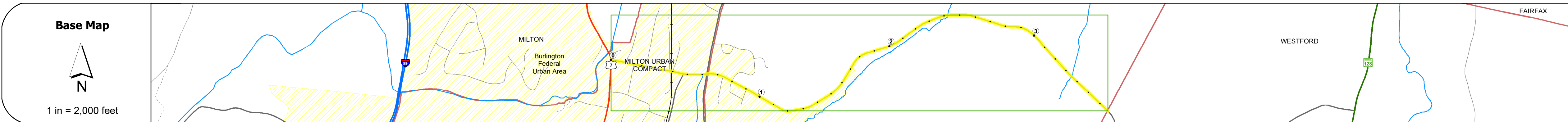
DRAFT

Please Note: Errors and Omissions May Exist.
Contact the VTrans Mapping Section with questions or concerns.

DISTRICT	TOWN	ROUTE
5	MILTON	Urb-5808



Urb-5808



STRUCTURE DESCRIPTIONS


Road Widths	Travel Lane	Roadway Lane Count	Base	Subbase
	30	30	25	25
	24	24	2	24

Curves	
--------	--

Grades	
--------	--

Guardrails	
------------	--

Rumblestrips	
--------------	--



Maintenance Garage	
--------------------	--

Speed Zone	
------------	--

Functional Class	5
------------------	---


National Highway System	
-------------------------	--

Limited Access Highway	
------------------------	--

Customer Service Level	
------------------------	--

Traffic Counters	D201	D305
------------------	------	------

Year	2022	2021	2020	2019	2018
2022	2549	4814	3588	2475	
2021	2526	4555	2455	2455	
2020	2253	4063	2106	2167	
2019	2738	4937	2559	2559	
2018	2800	4000	2300	2500	



Historic Projects		Functional Class		Curves		Grades		Traffic Counters		Crash Locations		Mileage by Functional Class By Sheet		Mileage by Town By Sheet		DISTRICT	TOWN	Date: 09/28/23	ROUTE	
Unknown	Bituminous Concrete	1 - Interstate System	3 - Principal Arterial	Left	Right	Fatal	Property Damage Only	Continuous (CTC)	Weight-In-Motion (WIM)	1 - 100 (1 - 10)	201 - 300 (21 - 30)	5808	5 - Major collector	3.670	MILTON - S58080410	3.67 of 3.67	5	MILTON	1 of 1	ETE mileage: 0.0 to 3.67
Retreatment	Bituminous Macadam	2 - Other	4 - Minor Arterial	Left	Right	Injury	Unknown Crash Type	Short-Term, Scheduled	Short-Term, Unscheduled	101 - 200 (11 - 20)	401 - 800 (41 - 113)	Page Total Mileage: 3.670 mi		Page Total Mileage: 3.67 mi						

For More Information Contact - Vermont Agency of Transportation, Policy, Planning and Intermodal Development Division - Mapping Section, 219 North Main Street, Barre, VT 05641 Telephone: 802-828-2600.