Route Log and Progress Chart

DRAFT

Please Note: Errors and Omissions May Exist.
Contact the VTrans Mapping Section with questions or concerns.

DISTRICT	TOWN	ROUTE
5	MILTON	Urb-5806

Urb-5806

Base Map

1 in = 0.7 miles

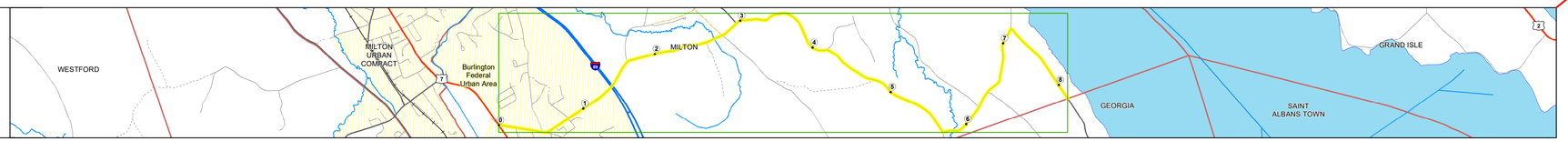

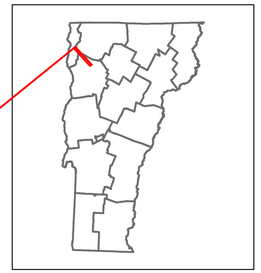

Stick Diagram

- Town Center
- Intersecting State Routes (excl. ramps/approaches)
- Other Intersecting Highways, Ramps, Approaches
- Railroad Crossings
- Primary Structures
- Secondary Structures
- Divided State Highway
- State Highway
- Divided Town Highway
- Town Highway
- Streams (Hydraulic Structure)
- Town Boundary
- District Boundaries
- State/Town Highway Change
- Divided Highway Limits
- Ghost Section Boundary
- Federal Urban Area Limits

Scale: 1 INCH = 2,000 FEET

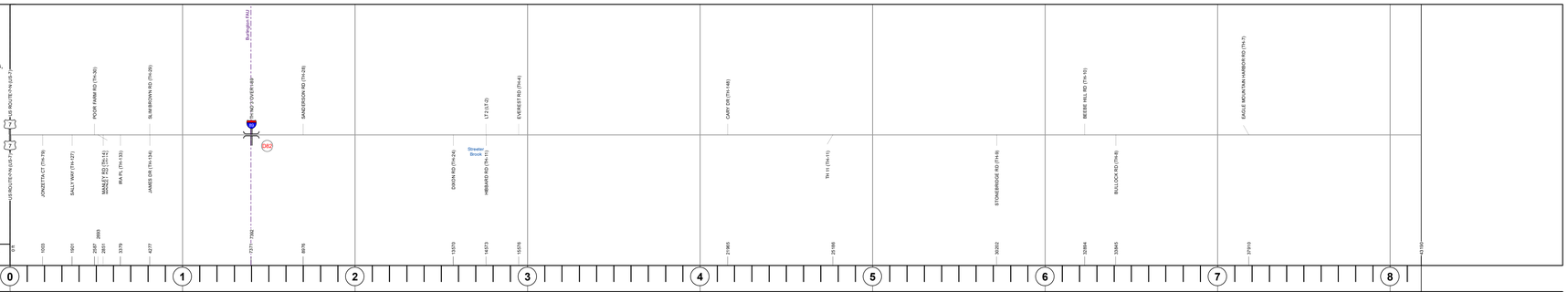

Road Widths

	0–1	1–2	2–3	3–4	4–5	5–6	6–7	7–8
Travellane	23	28	23	22	23		24	
Roadway	23	28	23	22	23		24	
Lane Count				2				
Base								
Subbase								

Curves

Grades

Guardrails

Rumblestrips

Historic Projects

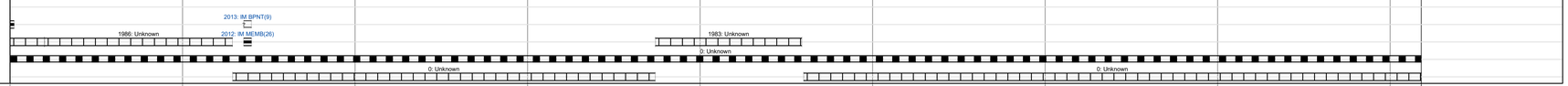

Maintenance Garage

Speed Zone

Functional Class

5

National Highway System

Limited Access Highway

Customer Service Level

Traffic Counters

D303

AADT

	0–1	1–2	2–3	3–4	4–5	5–6	6–7	7–8
2022	1204	1204	1204		1204			
2021	3599	1193	1193		894			
2020	3212	1064	1095		798			
2019	3903	1293	1293		942			
2018	4100	1300			940			

Crash Locations

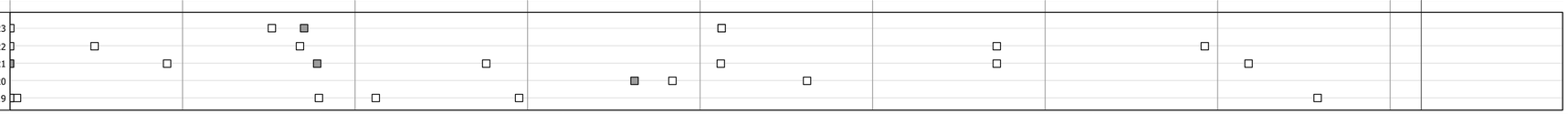

STRUCTURE DESCRIPTIONS

Bridge D82:
Stringer/multi-beam or girder - 1967
Structure No. 2004100D8204101
Length: 246'
Height: 100.0'
Width: 30.0'
Under Clearance: 17.0'
Weight Limit: 0
Facility Carried: TR 00TH3
Structure Type: 4 SPAN ROLLED BEAM
Features Intersected: TH NO 3 OVER I 89
Surface: Bituminous
Inspection Date: 6/2022
Maintenance/Ownership: State

Historic Projects: Unknown; Retreatment; Resurface; Bituminous Mix; Skinny Mix; Bituminous Seal; Bituminous Concrete; Bituminous Macadam; Cold Plane and Bituminous Concrete; Concrete; Gravel; Surface Treated Gravel; Plant Mix; Reclaimed Base and Bituminous Concrete

Indicated plans available - http://vtransmap01.aot.state.vt.us/rp/dpr/Diwebstore/

Functional Class: 1 - Interstate System; 2 - Other Freeways and Expressways; 3 - Principal Arterial; 4 - Minor Arterial; 5 - Major Collector; 6 - Minor Collector

Speed Zones: 25, 30, 35, 40, 45, 50, 55, 60, 65

Curves: Left, Right (degrees)

Grades: grade up, grade down (percent)

Road Widths (ft)

Traffic Counters: Continuous (CTC); Weigh-In-Motion (WIM); Short-Term, Scheduled; Short-Term, Unscheduled (counter ID)

AADT (AADT)

Crash Locations: Fatal; Injury; Property Damage Only; Unknown Crash Type

High Crash Locations (HCL's)
Sections (& Intersections)
HCL No.
1 - 100 (1 - 10); 101 - 200 (11 - 20); 201 - 300 (21 - 30); 301 - 400 (31 - 40); 401 - 800 (41 - 113)

Mileage by Functional Class By Sheet

5806	5 - Major Collector	8.180

Page Total Mileage: 8.180 mi

Mileage by Town By Sheet

MILTON - S58060410		8.18 of 8.18

Page Total Mileage: 8.18 mi

DISTRICT	TOWN	Date: 09/27/23	ROUTE
5	MILTON	1 of 1 TWN mileage: 0.0 to 8.18	Urb-5806 ETE mileage: 0.0 to 8.18