

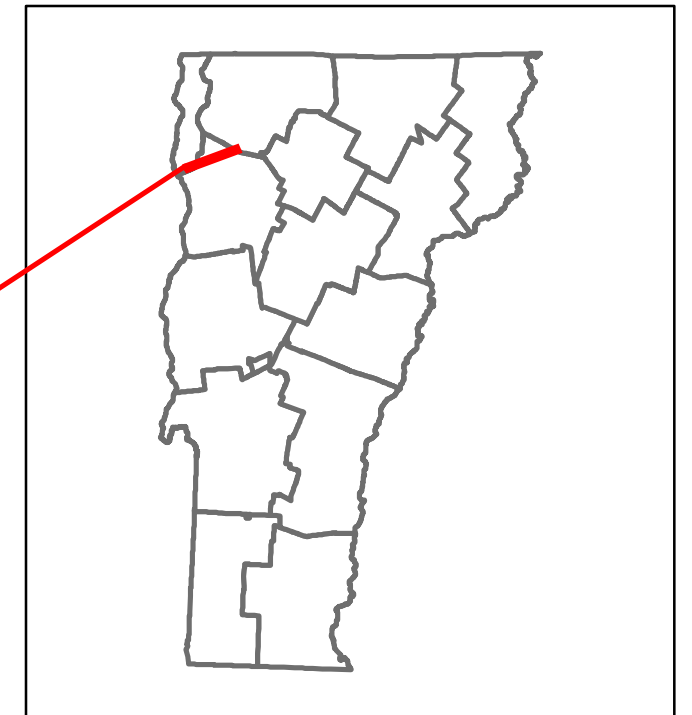


Route Log and Progress Chart

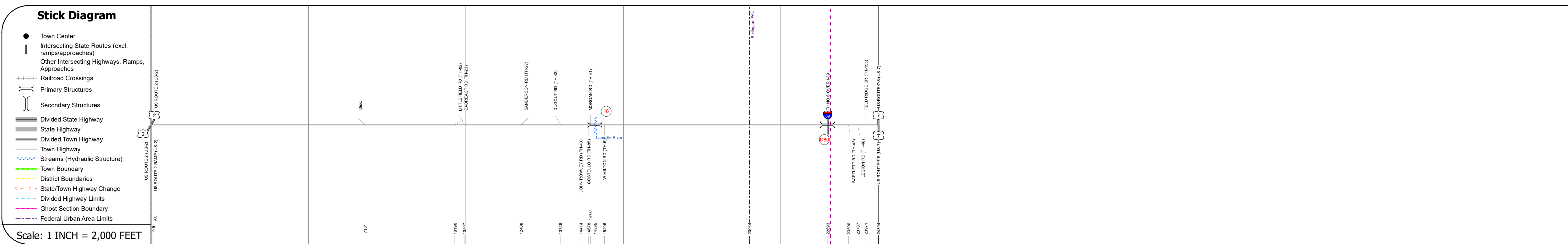
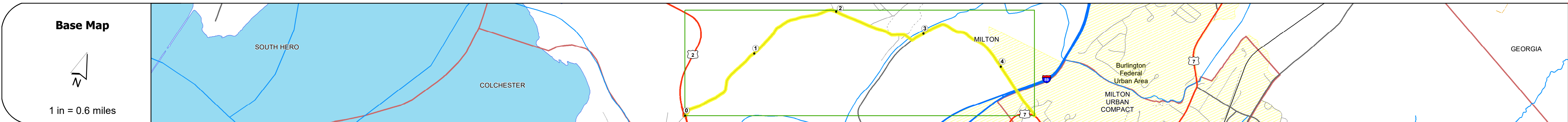
DRAFT

Please Note: Errors and Omissions May Exist.
Contact the VTrans Mapping Section with questions or concerns.

DISTRICT	TOWN	ROUTE
5	MILTON	Urb-5802



Urb-5802



STRUCTURE DESCRIPTIONS

Bridge 18:
Stringer/multi-beam or girder - 1997
Structure No: 100410001804101
Length: 366'
Height: 100.0'
Width: 27.0'
Weight Limit: 0
Facility Carried: C2007
Structure Type: 2-SP CONT WELD GRD.
Features Intersected: LAMOILLE RIVER
Surface: Bituminous
Inspection Date: 9/2021
Maintenance/Ownership: Town

Bridge D80:
Stringer/multi-beam or girder - 1967
Structure No: 200410008004101
Length: 226'
Height: 100.0'
Width: 24.0'
Under Clearance: 16.0'
Weight Limit: 0
Facility Carried: TR 00TH6
Structure Type: 2 SP CONT PLT GIRDER
Features Intersected: TH NO 6 OVER I 89
Surface: Bituminous
Inspection Date: 6/2022
Maintenance/Ownership: State

Section	0	1	2	3	4
Travellane	22	22	26	24	22
Roadway	22	22	26	24	22
Lane Count					
Base					
Subbase					

Curves	4
--------	---

Grades	
--------	--

Guardrails	
------------	--

Rumblestrips	
--------------	--

Historic Projects	
-------------------	--

Maintenance Garage	
--------------------	--

Speed Zone	
------------	--

Functional Class	5
------------------	---

National Highway System	
-------------------------	--

Limited Access Highway	
------------------------	--

Customer Service Level	
------------------------	--

Traffic Counters	
------------------	--

Year	2022	1193	1193	1193	1193
Year	2021	1184	1575	1923	1923
Year	2020	1045	1406	1766	1716
Year	2019	1234	1660	2085	2085
Year	2018	1200	1800	2300	2300

Year	2023 (Incomplete)				
Year	2022				
Year	2021				
Year	2020				
Year	2019				

Historic Projects	Functional Class	Curves	Grades	Traffic Counters	Crash Locations	Mileage by Functional Class By Sheet	Mileage by Town By Sheet
<ul style="list-style-type: none"> Unknown Retreatment Resurface Bituminous Mix Skinny Mix Bituminous Seal 	<ul style="list-style-type: none"> 1 - Interstate System 2 - Other 3 - Principal Arterial 4 - Minor Arterial 5 - Major Collector 6 - Minor Collector 	<ul style="list-style-type: none"> Left Right 	<ul style="list-style-type: none"> grade up grade down 	<ul style="list-style-type: none"> Continuous (CTC) Weight-In-Motion (WIM) Short-Term, Scheduled Short-Term, Unscheduled 	<ul style="list-style-type: none"> Fatal Injury Property Damage Only Unknown Crash Type 	5802 5 - Major collector 4.620	MILTON - S58020410 4.62 of 4.62
<p>Indicated plans available - http://vtransmap01.aot.state.vt.us/p/dcr/DWebstore/</p>						<p>Page Total Mileage: 4.620 mi</p>	

DISTRICT	TOWN	Date: 09/27/23	ROUTE
5	MILTON	1 of 1	Urb-5802
		TWN mileage: 0.0 to 4.62	ETE mileage: 0.0 to 4.62