

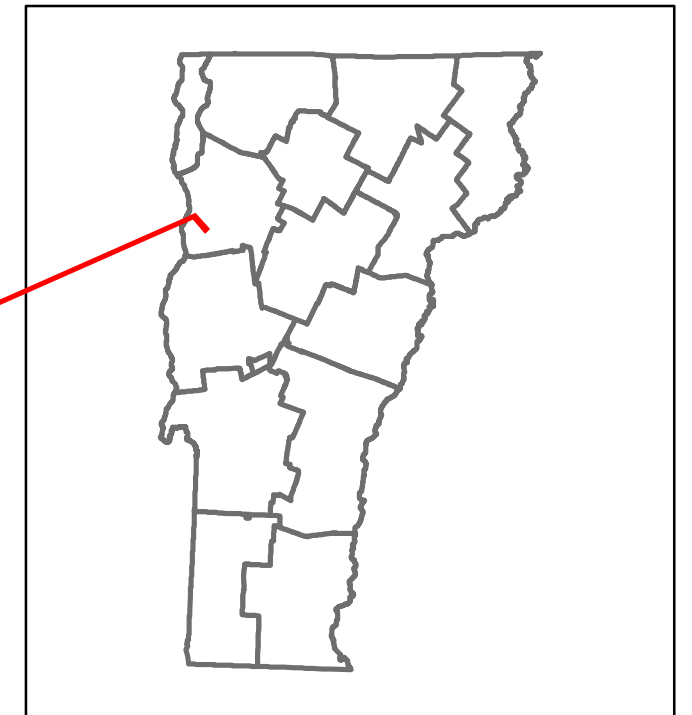


Route Log and Progress Chart

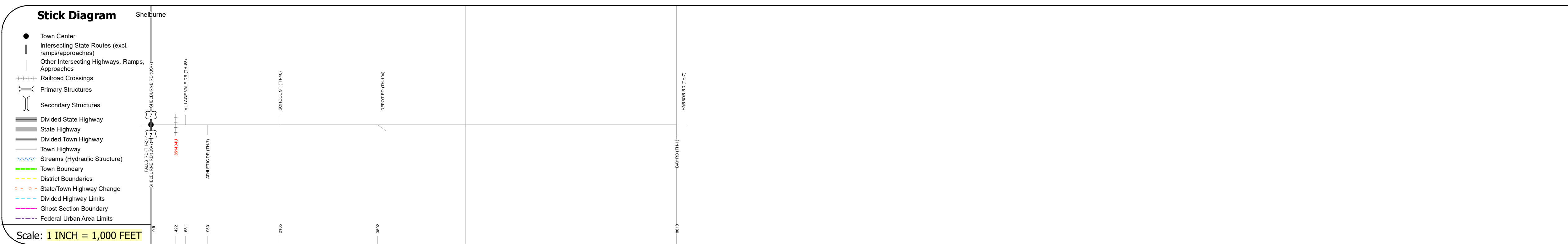
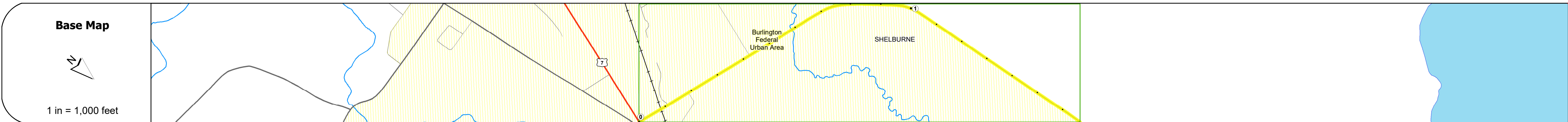
DRAFT

Please Note: Errors and Omissions May Exist.
Contact the VTrans Mapping Section with questions or concerns.

DISTRICT	TOWN	ROUTE
5	SHELBURNE	Urb-5714



Urb-5714



STRUCTURE DESCRIPTIONS

Road Widths	Travellane Roadway Lane Count Base Subbase	0 22 32 30 24 24
Curves		
Grades		
Guardrails		
Rumblestrips		
Historic Projects		0 Unknown
Maintenance Garage		
Speed Zone		
Functional Class		5
National Highway System		
Limited Access Highway		
Customer Service Level		
Traffic Counters		3715-W
AADT	2022 2021 2020 2019 2018	3280 3251 2964 3602 2200
Crash Locations	(Incomplete) 2023 2022 2021 2020 2019	

Historic Projects Unknown, Retreatment, Resurface, Bituminous Mix, Skiny Mix, Bituminous Seal, Surface Treated Gravel, Cold Plane and Reclaimed Base and Bituminous Concrete, Plant Mix, Reclaimed Base and Bituminous Concrete	Functional Class 1- Interstate System, 2- Other, 3- Principal Arterial, 4- Minor Arterial, 5- Major Collector, 6- Minor Collector	Curves Left, Right, Grades (up/down), Road Widths (ft)	Traffic Counters Continuous (CTC), Weigh-In-Motion (WIM), Short-Term, Scheduled, Short-Term, Unscheduled	Crash Locations Fatal, Injury, Property Damage Only, Unknown Crash Type, High Crash Locations (HCL's)	Mileage by Functional Class By Sheet 5714 5 - Major collector 1.670	Mileage by Town By Sheet SHELBURNE - S57140413 1.67 of 1.67	DISTRICT 5	TOWN SHELBURNE	Date: 09/28/23	ROUTE Urb-5714 ETE mileage: 0.0 to 1.67
Page Total Mileage: 1.670 mi						Page Total Mileage: 1.67 mi				

For More Information Contact - Vermont Agency of Transportation, Policy, Planning and Intermodal Development Division - Mapping Section, 219 North Main Street, Barre, VT 05641 Telephone: 802-828-2600.