

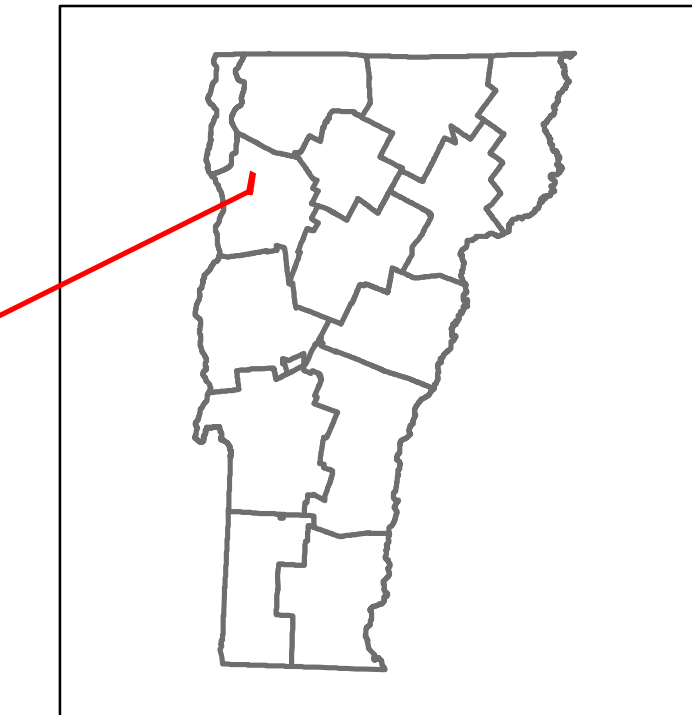


Route Log and Progress Chart

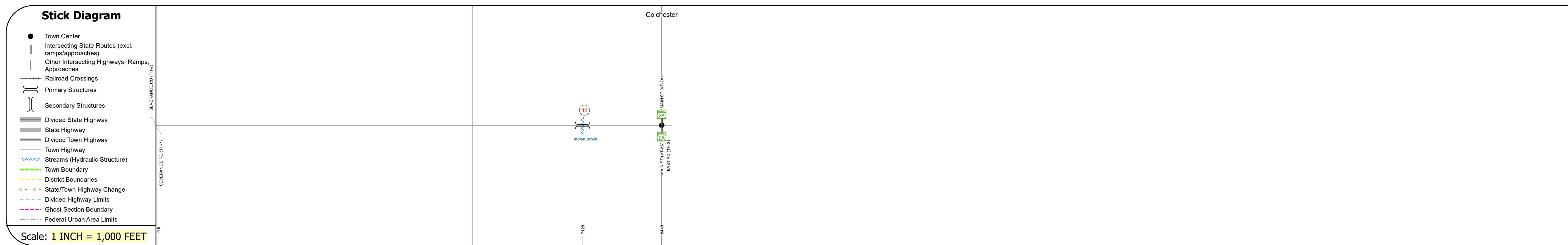
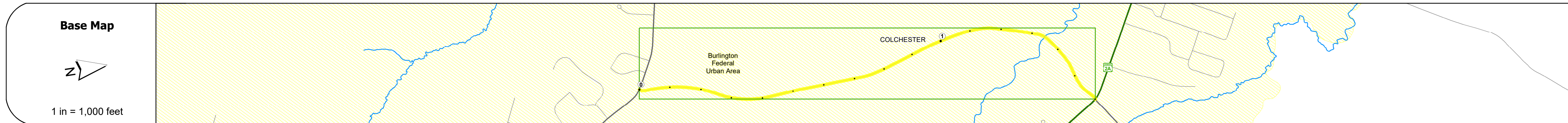
DRAFT

Please Note: Errors and Omissions May Exist.
Contact the VTrans Mapping Section with questions or concerns.

DISTRICT	TOWN	ROUTE
5	COLCHESTER	Urb-5614



Urb-5614



STRUCTURE DESCRIPTIONS	
Bridge 12:	Stringer/multi-beam or girder - 2015
	Structure No. 205614001204052
	Length: 74'
	Height: 100.0'
	Width: 34.0'
	Weight Limit: 0
	Facility Carried: MILL POND RD TH27
	Structure Type: CURVED GIRDER
	Features Intersected: INDIAN BROOK
	Inspection Date: 7/2022
	Maintenance/Ownership: Town

Road Widths	Travellane	Roadway	Lane Count	Base	Subbase
	20	22	2		

Curves	
--------	--

Grades	
--------	--

Guardrails	
------------	--

Rumblestrips	
--------------	--

Historic Projects	Year	Description
	2015	STP 5600(12)
	0	Unknown

Maintenance Garage	
--------------------	--

Speed Zone	
------------	--

Functional Class	5
------------------	---

National Highway System	
-------------------------	--

Limited Access Highway	
------------------------	--

Customer Service Level	
------------------------	--

Traffic Counters	
------------------	--

Year	ADT
2022	3516
2021	3274
2020	2922
2019	3550
2018	2500

Year	Crash Locations
(Incomplete) 2023	
2022	
2021	
2020	
2019	

Historic Projects Unknown, Bituminous Concrete, Retreatment, Bituminous Macadam, Resurface, Cold Plane and Bituminous Concrete, Bituminous Mix, Concrete, Skippy Mix, Bituminous Seal, Gravel, Surface Treated Gravel, Plant Mix, Reclaimed Base and Bituminous Concrete	Functional Class 1- Interstate System, 2- Other Freeways and Expressways, 3- Principal Arterial, 4- Minor Arterial, 5- Major Collector, 6- Minor Collector	Curves Left, Right, Grades (degrees), Left, Right, grade up, grade down	Traffic Counters Continuous (CTC), Weigh-In-Motion (WIM), Short-Term, Scheduled, Short-Term, Unscheduled (counter ID)	Crash Locations Fatal, Injury, Property Damage Only, Unknown Crash Type, High Crash Locations (HCL's) Sections (& Intersections)	Mileage by Functional Class By Sheet 5614 5 - Major collector 1.600	Mileage by Town By Sheet COLCHESTER - S56140405 1.6 of 1.6	DISTRICT 5	TOWN COLCHESTER	Date: 09/28/23	ROUTE Urb-5614 ETE mileage: 0.0 to 1.6
Speed Zones 25, 30, 35, 40, 45, 50, 55, 60, 65						Page Total Mileage: 1.600 mi		Page Total Mileage: 1.6 mi		

For More Information Contact - Vermont Agency of Transportation, Policy, Planning and Intermodal Development Division - Mapping Section, 219 North Main Street, Barre, VT 05641 Telephone: 802-828-2600.