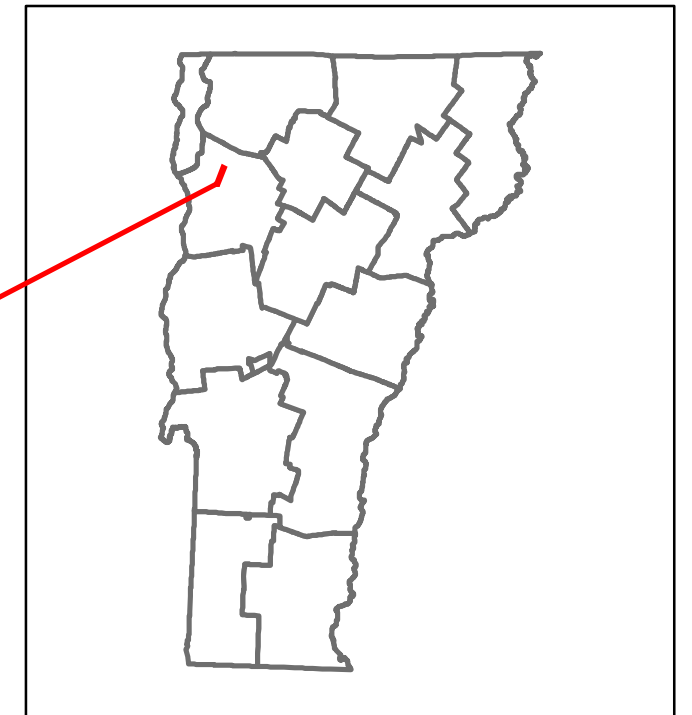


Route Log and Progress Chart


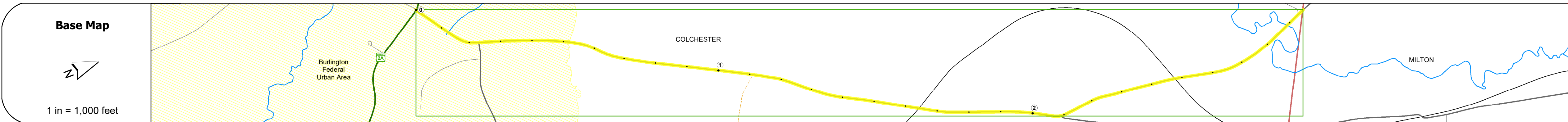
DRAFT

Please Note: Errors and Omissions May Exist.
Contact the VTrans Mapping Section with questions or concerns.

DISTRICT	TOWN	ROUTE
5	COLCHESTER	Urb-5610



Urb-5610



STRUCTURE DESCRIPTIONS


Road Widths	Travellane: 24, 26, 22, 22, 26, 22
Roadway Lane Count	2, 2, 2, 2, 2, 2
Base	
Subbase	18" Gravel, 18" Gravel

Curves	
---------------	--

Grades	
---------------	--

Guardrails	
-------------------	--

Rumblestrips	
---------------------	--



Maintenance Garage	
---------------------------	--

Speed Zone	
-------------------	--

Functional Class	5
-------------------------	---


National Highway System	
--------------------------------	--

Limited Access Highway	
-------------------------------	--

Customer Service Level	
-------------------------------	--

Traffic Counters	
-------------------------	--

AADT	2022: 4396, 4094, 4396, 2576
	2021: 4094, 4094, 2399
	2020: 3654, 3761, 2117
	2019: 4440, 4440, 2499
	2018: 4400, 4700, 2500



Historic Projects Unknown, Retreatment, Resurface, Bituminous Mix, Skiny Mix, Bituminous Seal Bituminous Concrete, Cold Plane and Bituminous Concrete, Concrete, Gravel, Surface Treated Gravel, Plant Mix, Reclaimed Base and Bituminous Concrete	Functional Class 1- Interstate System, 2- Other Freeways and Expressways, 3- Principal Arterial, 4- Minor Arterial, 5- Major Collector, 6- Minor Collector	Curves Left (degree), Right Grades (degrees) Left, Right, grade up, grade down Road Widths (ft)	Traffic Counters Continuous (CTC), Weigh-In-Motion (WIM), Short-Term, Scheduled, Short-Term, Unscheduled (counter ID) Crash Locations Fatal, Injury, Property Damage Only, Unknown Crash Type High Crash Locations (HCL's) Sections (& Intersections) HCL No. 1-100 (1-10), 101-200 (11-20), 201-300 (21-30), 301-400 (31-40), 401-800 (41-113)	Mileage by Functional Class By Sheet 5610 5 - Major collector 2.960	Mileage by Town By Sheet COLCHESTER - S56100405 2.96 of 2.96	DISTRICT 5	TOWN COLCHESTER	Date: 09/28/23	ROUTE Urb-5610 ETE mileage: 0.0 to 2.96
Page Total Mileage: 2.960 mi						Page Total Mileage: 2.96 mi	1 of 1 TWN mileage: 0.0 to 2.96		