

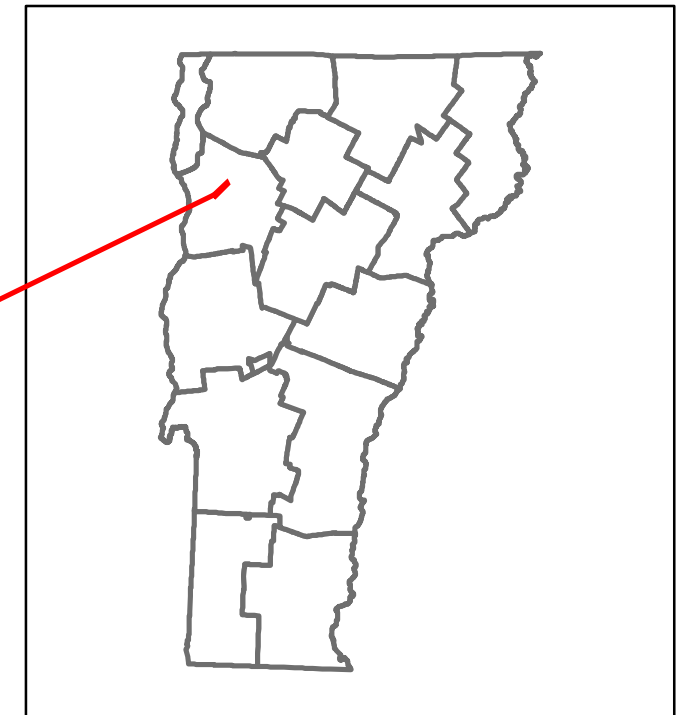


Route Log and Progress Chart


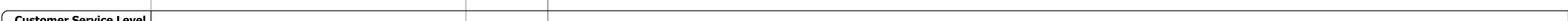










DRAFT

Please Note: Errors and Omissions May Exist.
Contact the VTrans Mapping Section with questions or concerns.


DISTRICT	TOWN	ROUTE
5	ESSEX	Urb-5410



Urb-5410



Year	2022	2021	2020	2019	2018
14524	19541	17439	21189	21100	14524
16013	14291	17364	16200		



Historic Projects		Functional Class		Curves		Grades		Traffic Counters		Crash Locations		Mileage by Functional Class By Sheet		Mileage by Town By Sheet		DISTRICT	TOWN	Date: 09/28/23	ROUTE
Unknown	Bituminous Concrete	1 - Interstate System	3 - Principal Arterial	Left	Right	Surface Treated	grade up	Continuous (CTC)	Fatal	High Crash Locations (HCL's)	45410	3 - Other Principal Arterial	1.260	ESSEX - S54100406	1.26 of 1.26	5	ESSEX	1 of 1	Urb-5410
Retreatment	Bituminous Macadam	2 - Other	4 - Minor Arterial	Right	Left	Gravel	grade down	Weight-In-Motion (WIM)	Injury	Sections (& Intersections)								ETE mileage: 0.0 to 1.26	
Resurface	Cold Plane and Bituminous Concrete	5 - Major Collector	6 - Minor Collector			Plant Mix		Short-Term, Scheduled	Property Damage Only										
Bituminous Mix	Reclaimed Base and Bituminous Concrete	Freeways and Expressways				Reclaimed Base and Bituminous Concrete		Short-Term, Unscheduled	Unknown Crash Type										
Skinny Mix	Concrete					Concrete													
Bituminous Seal	Gravel					Gravel													