

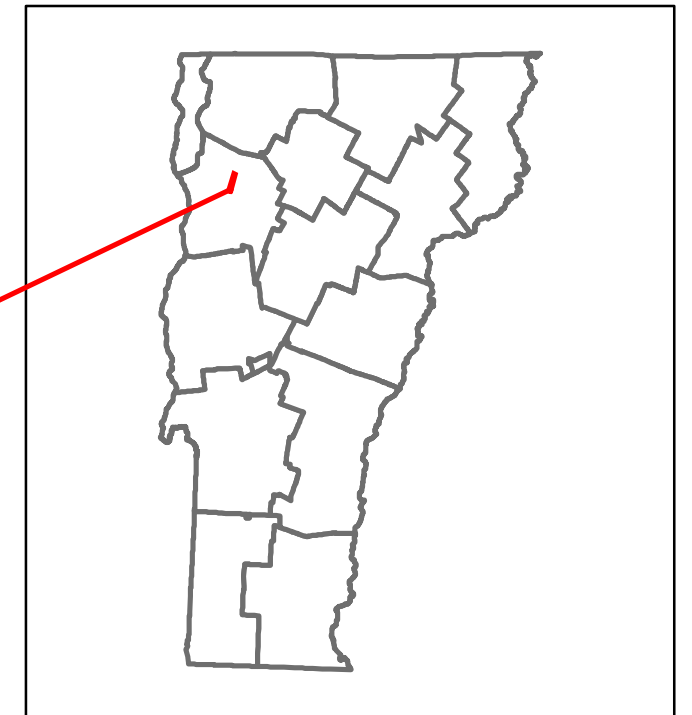


Route Log and Progress Chart


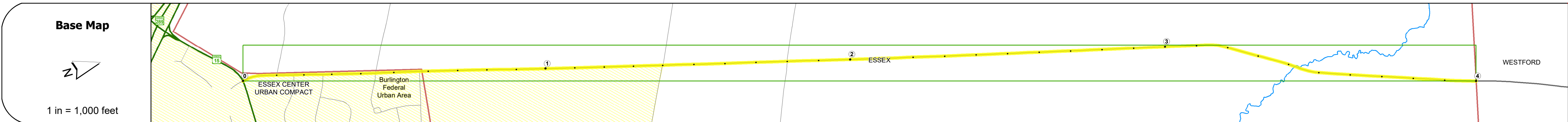
DRAFT

Please Note: Errors and Omissions May Exist.
Contact the VTrans Mapping Section with questions or concerns.

DISTRICT	TOWN	ROUTE
5	ESSEX	Urb-5409



Urb-5409



STRUCTURE DESCRIPTIONS

Road Widths	Travellane 24, Roadway 31, Lane Count 24, Base 24, Subbase 22
Curves	
Grades	
Guardrails	
Rumblestrips	
Historic Projects	
Maintenance Garage	
Speed Zone	
Functional Class	5
National Highway System	
Limited Access Highway	
Customer Service Level	
Traffic Counters	ESSEX, D326, ESSEX
AADT	2022: 3140, 3112, 1352; 2021: 2519, 1341; 2020: 3061, 1234; 2019: 3100, 1457; 2018: 3100, 3100
Crash Locations	(Incomplete) 2023, 2022, 2021, 2020, 2019

Historic Projects Unknown, Retreatment, Resurface, Bituminous Mix, Skiny Mix, Bituminous Seal Bituminous Concrete, Cold Plane and Bituminous Concrete, Concrete, Surface Treated Gravel, Plant Mix, Reclaimed Base and Bituminous Concrete	Functional Class 1 - Interstate System, 2 - Other Freeways and Expressways, 3 - Principal Arterial, 4 - Minor Arterial, 5 - Major Collector, 6 - Minor Collector	Curves Left (degrees), Right (degrees) Grades (percent) grade up, (percent) grade down Road Widths (ft)	Traffic Counters Continuous (CTC), Weigh-In-Motion (WIM), Short-Term, Scheduled, Short-Term, Unscheduled Crash Locations Fatal, Injury, Property Damage Only, Unknown Crash Type High Crash Locations (HCL's) HCL No. 1-100, 101-200, 201-300, 301-400, 401-800	Mileage by Functional Class By Sheet 5409 5 - Major collector 4.000 Mileage by Town By Sheet ESSEX - S54090406 4.0 of 4.0	DISTRICT 5	TOWN ESSEX	Date: 09/28/23 Page: 1 of 1 TWN mileage: 0.0 to 4.0 ETE mileage: 0.0 to 4.0	ROUTE Urb-5409
---	--	---	---	--	----------------------	----------------------	--	--------------------------