

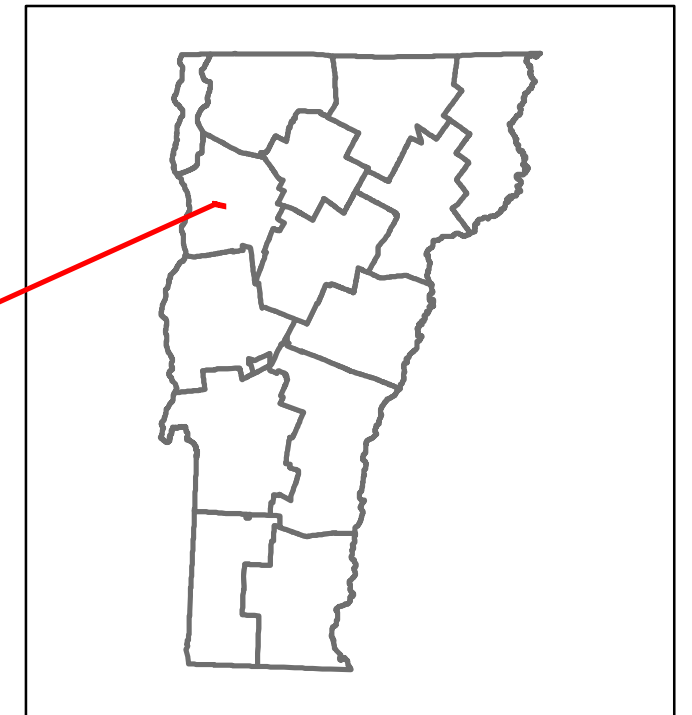


# Route Log and Progress Chart


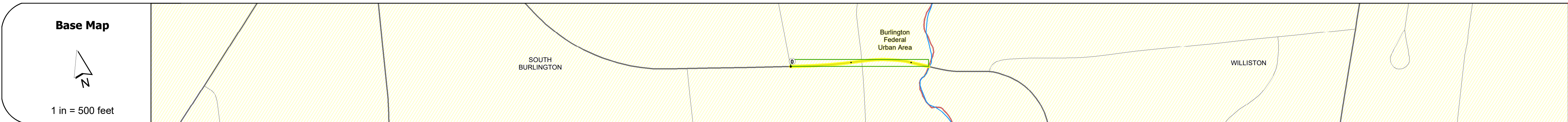
**DRAFT**

Please Note: Errors and Omissions May Exist.  
Contact the VTrans Mapping Section with questions or concerns.

DISTRICT	TOWN	ROUTE
5	SOUTH BURLINGTON	Urb-5220



**Urb-5220**



<b>Curves</b>	6
---------------	---

<b>Grades</b>	
---------------	--

<b>Guardrails</b>	
-------------------	--

<b>Rumblestrips</b>	
---------------------	--

<b>Historic Projects</b>	
--------------------------	--

<b>Maintenance Garage</b>	
---------------------------	--

<b>Speed Zone</b>	
-------------------	--

<b>Functional Class</b>	4
-------------------------	---

<b>National Highway System</b>	
--------------------------------	--

<b>Limited Access Highway</b>	
-------------------------------	--

<b>Customer Service Level</b>	
-------------------------------	--

<b>Traffic Counters</b>	
-------------------------	--

<b>AAADT</b>	2022: 6799
	2021: 6738
	2020: 6011
	2019: 7304
	2018: 7300

<b>Crash Locations</b>	(Incomplete) 2023: 1
	2022: 0
	2021: 0
	2020: 0
	2019: 0

STRUCTURE DESCRIPTIONS	

<b>Historic Projects</b> Unknown, Retreatment, Resurface, Bituminous Mix, Skiny Mix, Bituminous Seal, Bituminous Concrete, Cold Plane and Concrete, Reclaimed Base and Bituminous Concrete, Surface Treated Gravel, Plant Mix	<b>Functional Class</b> 1- Interstate System, 2- Other Freeways and Expressways, 3- Principal Arterial, 4- Minor Arterial, 5- Major Collector, 6- Minor Collector	<b>Curves</b> Left (degrees), Right (degrees), Grades (percent) grade up, Grades (percent) grade down	<b>Traffic Counters</b> Continuous (CTC), Weigh-In-Motion (WIM), Short-Term, Scheduled, Short-Term, Unscheduled	<b>Crash Locations</b> Fatal, Injury, Property Damage Only, Unknown Crash Type, High Crash Locations (HCL's) Sections (& Intersections)	<b>Mileage by Functional Class By Sheet</b> 4 - minor Arterial 0.230	<b>Mileage by Town By Sheet</b> SOUTH BURLINGTON - 552200414 0.23 of 0.23	<b>DISTRICT</b> 5	<b>TOWN</b> SOUTH BURLINGTON	<b>Date:</b> 09/28/23	<b>ROUTE</b> Urb-5220
<b>Page Total Mileage: 0.230 mi</b>						<b>Page Total Mileage: 0.23 mi</b>				

For More Information Contact - Vermont Agency of Transportation, Policy, Planning and Intermodal Development Division - Mapping Section, 219 North Main Street, Barre, VT 05641 Telephone: 802-828-2600.