# Route Log and Progress Chart

**DRAFT**

Please Note: Errors and Omissions May Exist.
Contact the VTrans Mapping Section with questions or concerns.

| DISTRICT | TOWN | ROUTE |
|---|---|---|
| 5 | BURLINGTON | Urb-5058 |

## Urb-5058

### Base Map

1 in = 1,000 feet

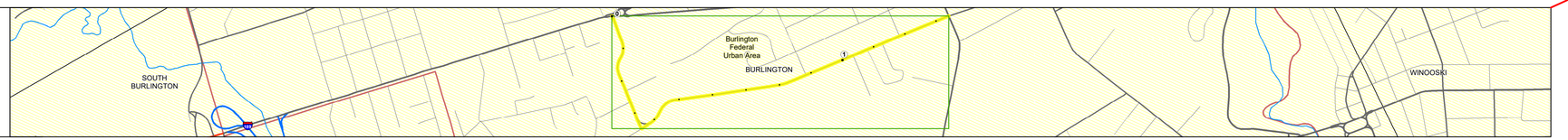


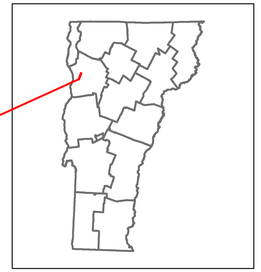

### Stick Diagram

- Town Center
- Intersecting State Routes (excl. ramps/approaches)
- Other Intersecting Highways, Ramps, Approaches
- Railroad Crossings
- Primary Structures
- Secondary Structures
- Divided State Highway
- State Highway
- Divided Town Highway
- Town Highway
- Streams (Hydraulic Structure)
- Town Boundary
- District Boundaries
- State/Town Highway Change
- Divided Highway Limits
- Ghost Section Boundary
- Federal Urban Area Limits

Scale: 1 INCH = 1,000 FEET




### Road Widths

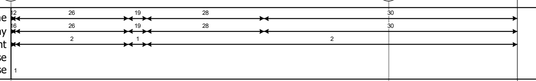


### Curves

### Grades

### Guardrails

### Rumblestrips

### Historic Projects

### Maintenance Garage

### Speed Zone

### Functional Class

6

### National Highway System

### Limited Access Highway

### Customer Service Level

### Traffic Counters

03740-E BURL150 304037/0-S

### AADT

| | |
|---|---|
| 2022 | 1207 |
| 2021 | 1196 |
| 2020 | 1652 |
| 2019 | 2007 |
| 2018 | 9000 |

### Crash Locations

(Incomplete) 2023, 2022, 2021, 2020, 2019

## STRUCTURE DESCRIPTIONS

### Historic Projects

- Unknown
- Retreatment
- Resurface
- Bituminous Mix
- Skinny Mix
- Bituminous Seal
- Bituminous Concrete
- Bituminous Macadam
- Cold Plane and Bituminous Concrete
- Concrete
- Gravel
- Surface Treated Gravel
- Plant Mix
- Reclaimed Base and Bituminous Concrete

Indicated plans available - http://vtransmap01.aot.state.vt.us/rp/dpr/Diwebstore/

### Functional Class

- 1 - Interstate System
- 2 - Other Freeways and Expressways
- 3 - Principal Arterial
- 4 - Minor Arterial
- 5 - Major Collector
- 6 - Minor Collector

### Speed Zones

SPEED LIMIT 25, 30, 35, 40, 45, 50, 55, 60, 65

### Curves

(degrees) Left, Right

### Grades

(percent) grade up, grade down

### Road Widths

(ft)

### Traffic Counters

- Continuous (CTC)
- Weigh-In-Motion (WIM)
- Short-Term, Scheduled
- Short-Term, Unscheduled

(counter ID)

AADT (AADT)

### Crash Locations

- Fatal
- Injury
- Property Damage Only
- Unknown Crash Type

High Crash Locations (HCL's)
Sections (& Intersections)

| HCL No. | |
|---|---|
| 1 - 100 (1 - 10) | 201 - 300 (21 - 30) |
| 101 - 200 (11 - 20) | 301 - 400 (31 - 40) |
| | 401 - 800 (41 - 113) |

### Mileage by Functional Class By Sheet

| | | |
|---|---|---|
| 5058 | 6 - Minor Collector | 1.340 |

Page Total Mileage: 1.340 mi

### Mileage by Town By Sheet

| | |
|---|---|
| BURLINGTON - S50580403 | 1.34 of 1.34 |

Page Total Mileage: 1.34 mi

| DISTRICT | TOWN | Date: 09/28/23 | ROUTE |
|---|---|---|---|
| 5 | BURLINGTON | 1 of 1<br>TWN mileage: 0.0 to 1.34 | Urb-5058<br>ETE mileage: 0.0 to 1.34 |

For More Information Contact - Vermont Agency of Transportation, Policy, Planning and Intermodal Development Division - Mapping Section, 219 North Main Street, Barre, VT 05641 Telephone: 802-828-2600.