

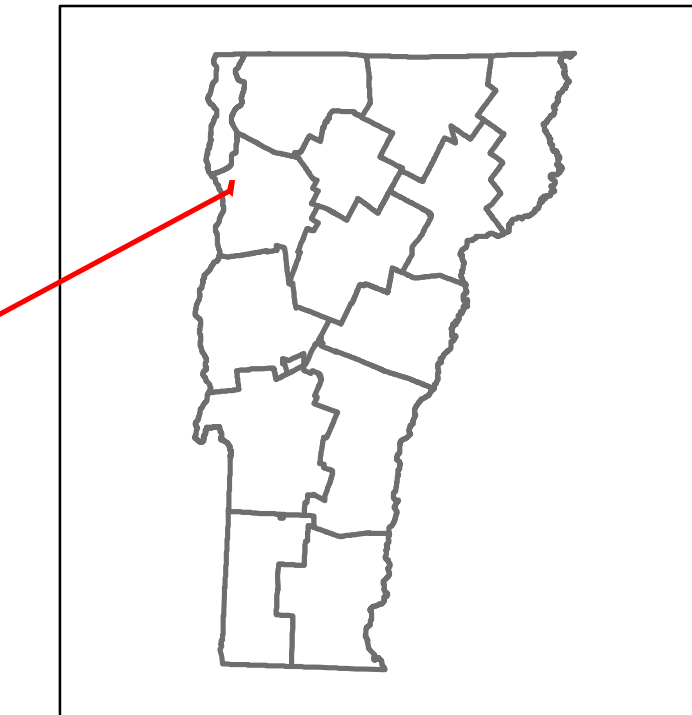


Route Log and Progress Chart

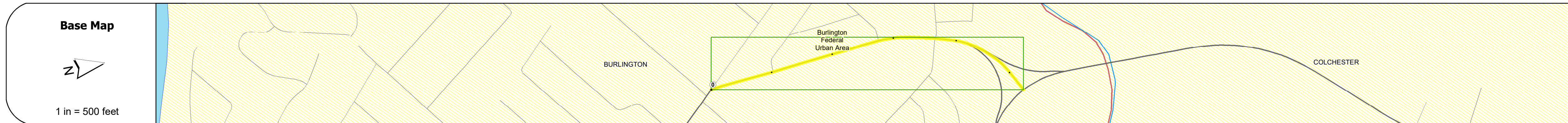
DRAFT

Please Note: Errors and Omissions May Exist.
Contact the VTrans Mapping Section with questions or concerns.

DISTRICT	TOWN	ROUTE
5	BURLINGTON	Urb-5042



Urb-5042



STRUCTURE DESCRIPTIONS


Road Widths	<table border="1"> <tr> <td>Travellane</td> <td>23'</td> <td>24'</td> <td>30'</td> <td>23'</td> </tr> <tr> <td>Roadway</td> <td>23'</td> <td>24'</td> <td>35'</td> <td></td> </tr> <tr> <td>Lane Count</td> <td></td> <td>2</td> <td></td> <td></td> </tr> <tr> <td>Base</td> <td></td> <td></td> <td>6" Plant Mix</td> <td></td> </tr> <tr> <td>Subbase</td> <td></td> <td></td> <td>24" Crushed Stone</td> <td></td> </tr> </table>	Travellane	23'	24'	30'	23'	Roadway	23'	24'	35'		Lane Count		2			Base			6" Plant Mix		Subbase			24" Crushed Stone	
Travellane	23'	24'	30'	23'																						
Roadway	23'	24'	35'																							
Lane Count		2																								
Base			6" Plant Mix																							
Subbase			24" Crushed Stone																							

Curves	7.5
--------	-----

Grades	
--------	--

Guardrails	
------------	--

Rumblestrips	
--------------	--



Maintenance Garage	
--------------------	--

Speed Zone	
------------	--

Functional Class	4
------------------	---

National Highway System	
-------------------------	--

Limited Access Highway	
------------------------	--

Customer Service Level	
------------------------	--

Traffic Counters	D289
------------------	------

AADT	2022	6630	8238	8238
	2021	6571	8165	4196
	2020	5862	7284	3745
	2019	7123	8851	4550
	2018	7000	9600	4900
	(Incomplete) 2023			

Crash Locations	2022			
	2021			
	2020			
	2019			
	(Incomplete) 2023			

Historic Projects Unknown, Retreatment, Resurface, Bituminous Mix, Skiny Mix, Bituminous Seal, Surface Treated Gravel, Plant Mix, Reclaimed Base and Bituminous Concrete, Concrete, Gravel	Functional Class 1- Interstate System, 2- Other Freeways and Expressways, 3- Principal Arterial, 4- Minor Arterial, 5- Major Collector, 6- Minor Collector	Curves Left (degrees), Right (degrees), Grades (degrees) grade up, (degrees) grade down	Traffic Counters Continuous (CTC), Weigh-In-Motion (WIM), Short-Term, Scheduled, Short-Term, Unscheduled (counter ID)	Crash Locations Fatal, Injury, Property Damage Only, Unknown Crash Type, High Crash Locations (HCL's) Sections (& Intersections)	Mileage by Functional Class By Sheet 5042 4 - minor Arterial 0.535	Mileage by Town By Sheet BURLINGTON - S50420403 0.535 of 0.535	DISTRICT 5	TOWN BURLINGTON	Date: 09/28/23	ROUTE Urb-5042
Page Total Mileage: 0.535 mi						Page Total Mileage: 0.535 mi	1 of 1 TWN mileage: 0.0 to 0.535	ETE mileage: 0.0 to 0.535		

For More Information Contact - Vermont Agency of Transportation, Policy, Planning and Intermodal Development Division - Mapping Section, 219 North Main Street, Barre, VT 05641 Telephone: 802-828-2600.