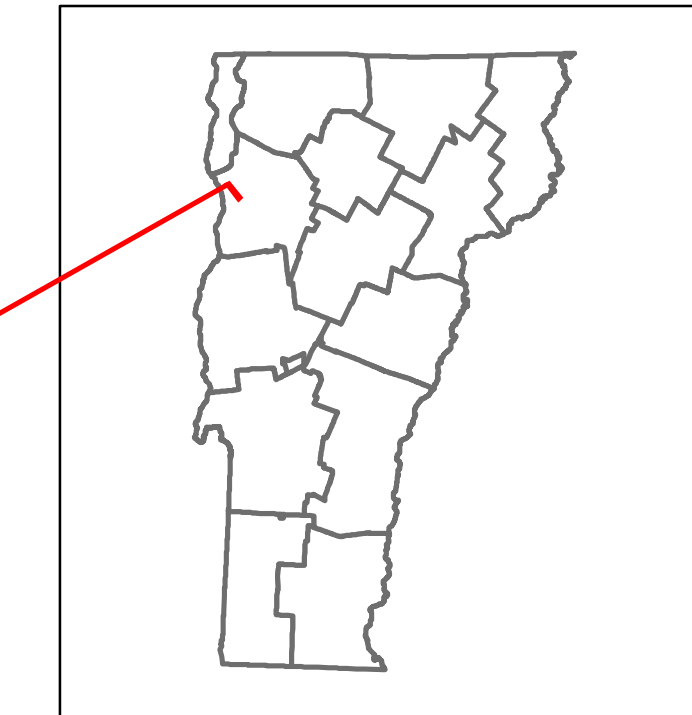
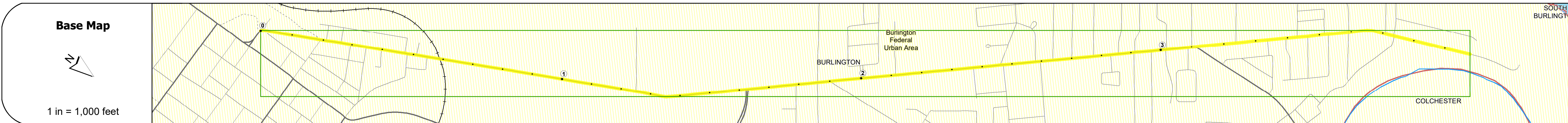


DISTRICT	TOWN	ROUTE
5	BURLINGTON	Urb-5026



Urb-5026



STRUCTURE DESCRIPTIONS


Road Widths	27	30	23	47	42	44	52	45	57	54	44	40	43	40	30
Lane Count	2	2	2	2	2	2	2	2	2	2	2	2	2	2	2
Base															
Subbase															

Curves	
--------	--

Grades	
--------	--

Guardrails	
------------	--

Rumblestrips	
--------------	--



Maintenance Garage	
--------------------	--

Speed Zone	
------------	--

Functional Class	4	6
------------------	---	---

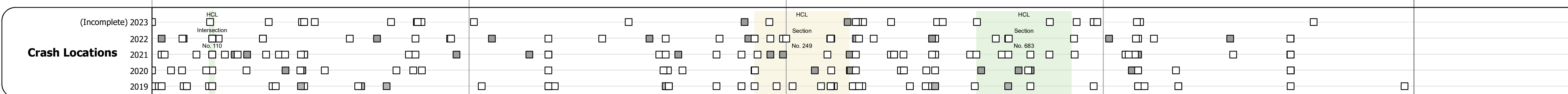
National Highway System	
-------------------------	--

Limited Access Highway	
------------------------	--

Customer Service Level	
------------------------	--

Traffic Counters	D045	D151	D148
------------------	------	------	------

ADT	2022	9594	11151	11831	8977	8977
2021	9508	15073	11725	8897	832	832
2020	9019	13446	10459	8509	742	742
2019	10959	16338	12708	10339	901	901
2018	11100	10900	17900	13800	13700	10400



Historic Projects Unknown, Retreatment, Resurface, Bituminous Mix, Skiny Mix, Bituminous Seal Bituminous Concrete, Surface Treated Gravel, Cold Plane and Bituminous Concrete, Reclaimed Base and Bituminous Concrete, Concrete, Gravel	Functional Class 1- Interstate System, 2- Other Freeways and Expressways, 3- Principal Arterial, 4- Minor Arterial, 5- Major Collector, 6- Minor Collector	Curves Left, Right, Grades (up/down), Road Widths (ft)	Traffic Counters Continuous (CTC), Weigh-In-Motion (WIM), Short-Term, Scheduled, Short-Term, Unscheduled	Crash Locations Fatal, Injury, Property Damage Only, High Crash Locations (HCL's)	Mileage by Functional Class By Sheet 5026 4 - Minor Arterial, 5026 6 - Minor Collector, 3.110, 0.870	Mileage by Town By Sheet BURLINGTON - S50260403, 3.98 of 3.98	DISTRICT 5	TOWN BURLINGTON	Date: 09/28/23	ROUTE Urb-5026 ETE mileage: 0.0 to 3.98
--	--	--	--	---	--	---	----------------------	---------------------------	-----------------------	--