

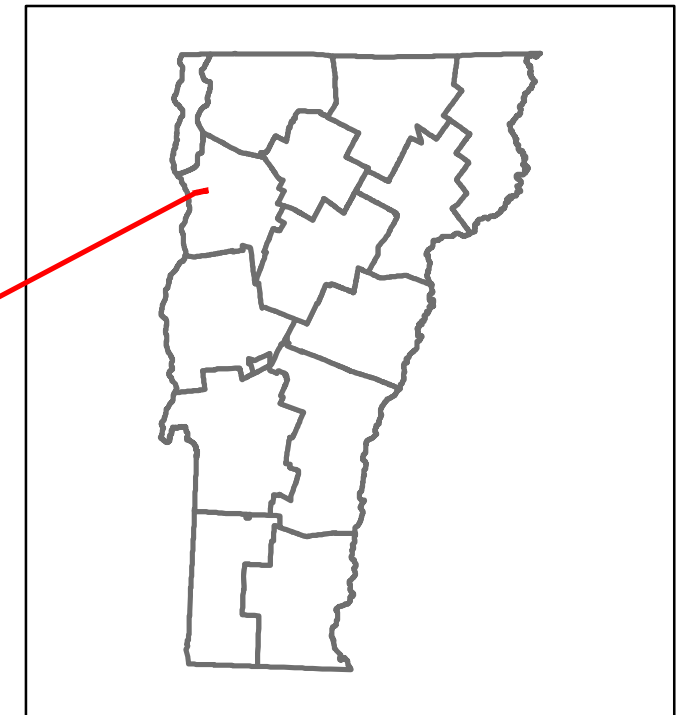


Route Log and Progress Chart

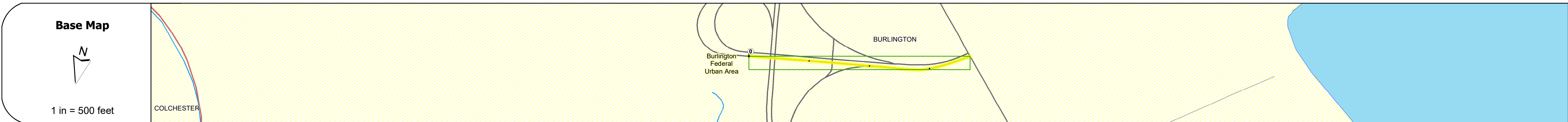
DRAFT

Please Note: Errors and Omissions May Exist.
Contact the VTrans Mapping Section with questions or concerns.

DISTRICT	TOWN	ROUTE
5	BURLINGTON	Urb-5011




Urb-5011



STRUCTURE DESCRIPTIONS

Bridge D12:
Stringer/multi-beam or girder - 1984
Structure No: 205027001204032
Length: 132'
Height: 100.0'
Width: 55.0'
Under Clearance: 15.0'
Weight Limit: 0
Facility Carried: FAU TH11
Structure Type: WELDED PLATE GIRDER
Features Intersected: FAU TH11 OVER VT127
Surface: Bituminous
Inspection Date: 7/2022
Maintenance/Ownership: City/Municipal



Curves	
---------------	--

Grades	
---------------	--

Guardrails	
-------------------	--

Rumblestrips	
---------------------	--

Historic Projects	
--------------------------	--

Maintenance Garage	
---------------------------	--

Speed Zone	
-------------------	--

Functional Class	2
-------------------------	---

National Highway System	
--------------------------------	--

Limited Access Highway	Full
-------------------------------	------

Customer Service Level	
-------------------------------	--

Traffic Counters	
-------------------------	--

AADT	2022: 3212 (Left), 6820 (Right)
	2021: 3452 (Left), 6759 (Right)
	2020: 3081 (Left), 6029 (Right)
	2019: 3744 (Left), 7326 (Right)
	2018: 3800 (Left), 7300 (Right)

Crash Locations	(Incomplete) 2023
	2022
	2021
	2020
	2019

Historic Projects Unknown, Retreatment, Resurface, Bituminous Mix, Skiny Mix, Bituminous Seal Bituminous Concrete, Cold Plane and Bituminous Concrete, Concrete, Surface Treated Gravel, Plant Mix, Reclaimed Base and Bituminous Concrete	Functional Class 1- Interstate System, 2- Other Freeways and Expressways, 3- Principal Arterial, 4- Minor Arterial, 5- Major Collector, 6- Minor Collector	Curves Left, Right, Grades (degrees), Left, Right, grade up, grade down	Traffic Counters Continuous (CTC), Weigh-In-Motion (WIM), Short-Term, Scheduled, Short-Term, Unscheduled	Crash Locations Fatal, Injury, Property Damage Only, Unknown Crash Type, High Crash Locations (HCL's)	Mileage by Functional Class By Sheet 5011 2 - Other Freeways and Expressways 0.370	Mileage by Town By Sheet BURLINGTON - S50110403 0.37 of 0.37	DISTRICT 5	TOWN BURLINGTON	Date: 09/27/23	ROUTE Urb-5011
					Page Total Mileage: 0.370 mi	Page Total Mileage: 0.37 mi	1 of 1 TWN mileage: 0.0 to 0.37	ETE mileage: 0.0 to 0.37		

For More Information Contact - Vermont Agency of Transportation, Policy, Planning and Intermodal Development Division - Mapping Section, 219 North Main Street, Barre, VT 05641 Telephone: 802-828-2600.