

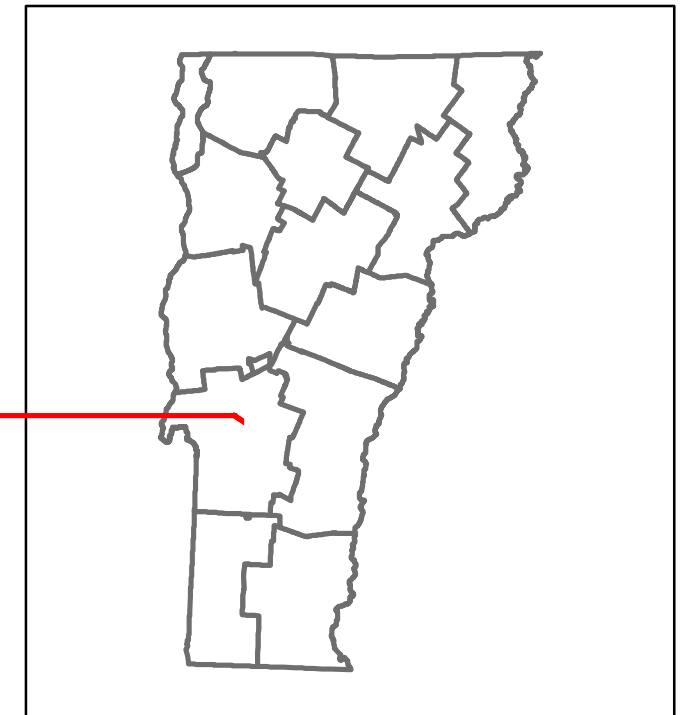


Route Log and Progress Chart

DRAFT

Please Note: Errors and Omissions May Exist.
Contact the VTrans Mapping Section with questions or concerns.

DISTRICT	TOWN	ROUTE
3	PROCTOR	Urb-3814





Urb-3814



STRUCTURE DESCRIPTIONS

Bridge 1:
Stringer/multi-beam or girder - 1920
Structure No: 20015500011182
Length: 36'
Height: 100.0'
Width: 36.0'
Under Clearance: 19.0'
Weight Limit: 0
Facility Carried: TR 03 FAS 155
Structure Type: CONC ENCASED GIRDER
Features Intersected: VERMONT RAILWAY
Surface: Bituminous
Inspection Date: 5/2022
Maintenance/Ownership: State

Bridge 2:
Culvert (Arch) - 1915
Structure No: 200155000211182
Length: 164'
Height: 100.0'
Width: 36.0'
Weight Limit: 0
Facility Carried: TR 03 FAS 155
Structure Type: CLOSED SPN CONC ARCH
Features Intersected: OTTER CREEK
Surface: Bituminous
Inspection Date: 5/2022
Maintenance/Ownership: Town



Grades	
---------------	--

Guardrails	
-------------------	--

Rumblestrips	
---------------------	--

Historic Projects	
	1976: RS 0155(3) SA
	2003: BHF 0155(5)

Maintenance Garage	
---------------------------	--

Speed Zone	
-------------------	--

Functional Class	4
-------------------------	---

National Highway System	
--------------------------------	--

Limited Access Highway	
-------------------------------	--

Customer Service Level	
-------------------------------	--

Traffic Counters	R557	R190
-------------------------	------	------

AADT	2022	951	1564
	2021	1012	1550
	2020	903	1383
	2019	1097	1681
	2018	1400	2100

Crash Locations	(Incomplete) 2023	
	2022	
	2021	
	2020	
	2019	

Historic Projects	Functional Class	Curves	Grades	Traffic Counters	Crash Locations	Mileage by Functional Class By Sheet	Mileage by Town By Sheet
Unknown, Retreatment, Resurface, Bituminous Mix, Skiny Mix, Bituminous Seal	1- Interstate System, 2- Other, 3- Principal Arterial, 4- Minor Arterial, 5- Major Collector, 6- Minor Collector	Left, Right, (degrees)	grade up, grade down	Continuous (CTC), Weigh-In-Motion (WIM), Short-Term, Scheduled, Short-Term, Unscheduled	Fatal, Injury, Property Damage Only, Unknown Crash Type	4 - minor Arterial, 0.470	PROCTOR - S38141118, 0.47 of 0.47
Indicated plans available - http://vtransmap01.aot.state.vt.us/p/dcr/DWebstore/	Speed Zones	Road Widths	High Crash Locations (HCL's)	Page Total Mileage: 0.470 mi	Page Total Mileage: 0.47 mi		

DISTRICT	TOWN	Date: 09/27/23	ROUTE
3	PROCTOR	1 of 1 TWN mileage: 0.0 to 0.47	Urb-3814 ETE mileage: 0.0 to 0.47