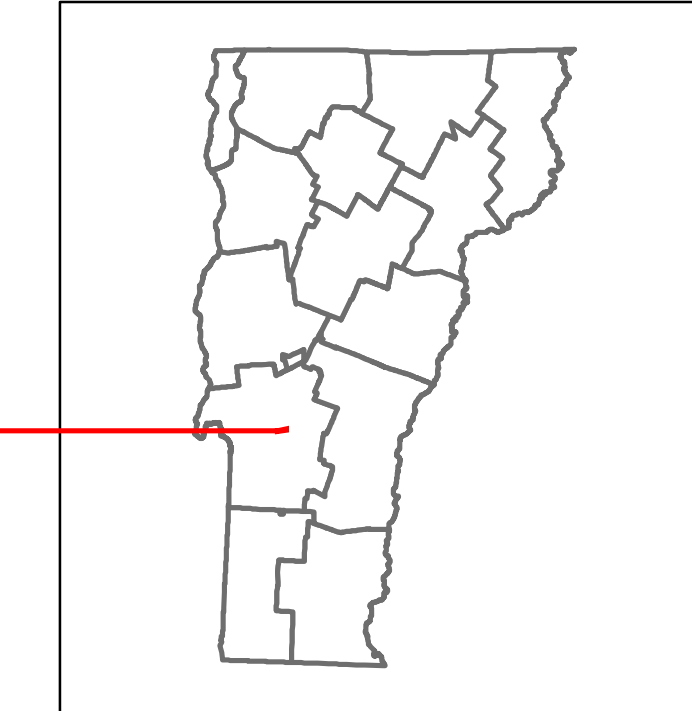
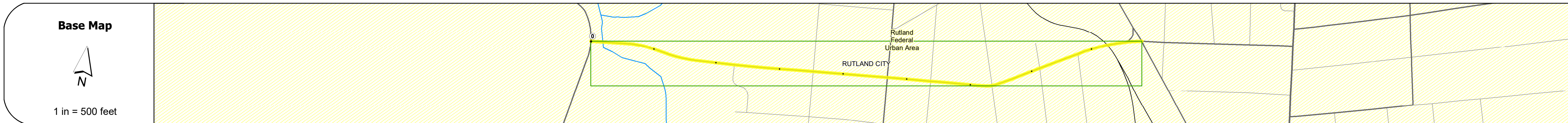


| | | |
|----------|--------------|----------|
| DISTRICT | TOWN | ROUTE |
| 3 | RUTLAND CITY | Urb-3052 |



Urb-3052



STRUCTURE DESCRIPTIONS

Bridge 2:
Stringer/multi-beam or girder - 2015
Structure No: 203052000211192
Length: 280'
Height: 100.0'
Width: 36.0'
Weight Limit: 0
Facility Carried: CITY RIVER
Structure Type: 2 SP CONT GIRDER
Features Intersected: OTTER CREEK
Surface: Bituminous
Inspection Date: 7/2022
Maintenance/Ownership: City/Municipal

Bridge 27:
Stringer/multi-beam or girder - 1968
Structure No: 203052002711192
Length: 195'
Height: 100.0'
Width: 30.0'
Under Clearance: 23.0'
Weight Limit: 0
Facility Carried: RIVER ST.
Structure Type: 3 SPAN ROLLED BM
Features Intersected: RIVER ST OVER VT RR
Surface: Bituminous
Inspection Date: 7/2022
Maintenance/Ownership: State

| | | | | |
|------------|----|----|----|----|
| Travellane | 22 | 24 | 26 | 28 |
| Roadway | 28 | 24 | 26 | 28 |
| Lane Count | | | 2 | |
| Base | | | | |
| Subbase | | | | |

| | | |
|--------|-----|-----|
| Curves | 7.2 | 4.8 |
|--------|-----|-----|

| | |
|--------|--|
| Grades | |
|--------|--|

| | |
|------------|--|
| Guardrails | |
|------------|--|

| | |
|--------------|--|
| Rumblestrips | |
|--------------|--|



| | |
|--------------------|--|
| Maintenance Garage | |
|--------------------|--|

| | |
|------------|--|
| Speed Zone | |
|------------|--|

| | |
|------------------|---|
| Functional Class | 5 |
|------------------|---|


| | |
|-------------------------|--|
| National Highway System | |
|-------------------------|--|

| | |
|------------------------|--|
| Limited Access Highway | |
|------------------------|--|

| | |
|------------------------|--|
| Customer Service Level | |
|------------------------|--|

| | |
|------------------|------|
| Traffic Counters | R236 |
|------------------|------|

| | | | |
|-------|------|------|------|
| AAADT | 2022 | 2943 | 4868 |
| | 2021 | 2917 | 4825 |
| | 2020 | 2602 | 4304 |
| | 2019 | 3161 | 5230 |
| | 2018 | 3200 | 5100 |



| | | | | | | | | | | |
|---|--|---|---|---|---|---|----------------------|-----------------------------|-----------------------|--|
| Historic Projects Unknown, Retreatment, Resurface, Bituminous Mix, Skiny Mix, Bituminous Seal Bituminous Concrete, Cold Plane and Bituminous Concrete, Reclaimed Base and Bituminous Concrete, Gravel, Plant Mix, Concrete, Gravel | Functional Class 1- Interstate System, 2- Other Freeways and Expressways, 3- Principal Arterial, 4- Minor Arterial, 5- Major Collector, 6- Minor Collector | Curves Left, Right Grades (down), (up), (down) grade up, (up) grade down | Traffic Counters Continuous (CTC), Weigh-In-Motion (WIM), Short-Term, Scheduled, Short-Term, Unscheduled AADT (AADT) | Crash Locations Fatal, Injury, Property Damage Only, Unknown Crash Type High Crash Locations (HCL's) Sections (& Intersections) 1-100 (1-10), 101-200 (11-20), 201-300 (21-30), 301-400 (31-40), 401-800 (41-113) | Mileage by Functional Class By Sheet 3052 5 - Major collector 0.880 Page Total Mileage: 0.880 mi | Mileage by Town By Sheet RUTLAND CITY - S30521119 0.88 of 0.88 Page Total Mileage: 0.88 mi | DISTRICT 3 | TOWN RUTLAND CITY | Date: 09/27/23 | ROUTE Urb-3052 ETE mileage: 0.0 to 0.88 |
|---|--|---|---|---|---|---|----------------------|-----------------------------|-----------------------|--|