

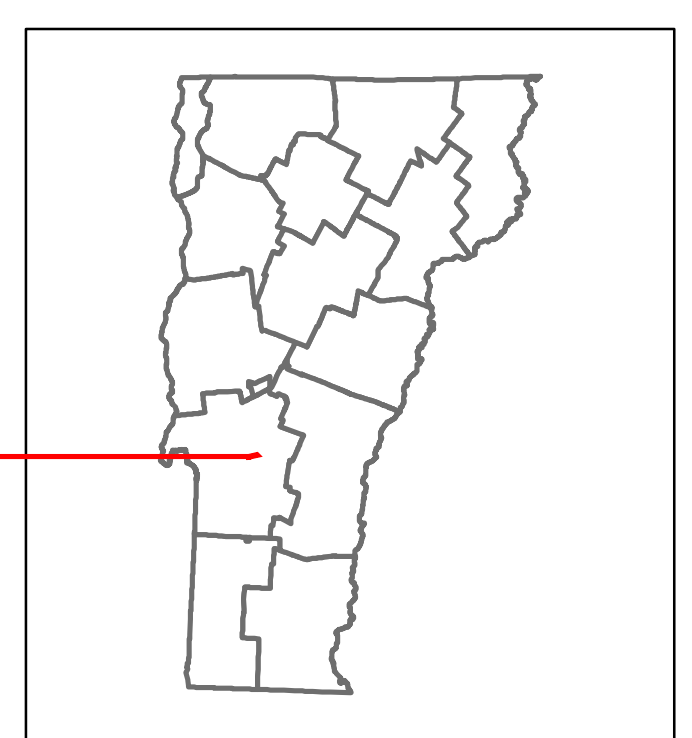


Route Log and Progress Chart

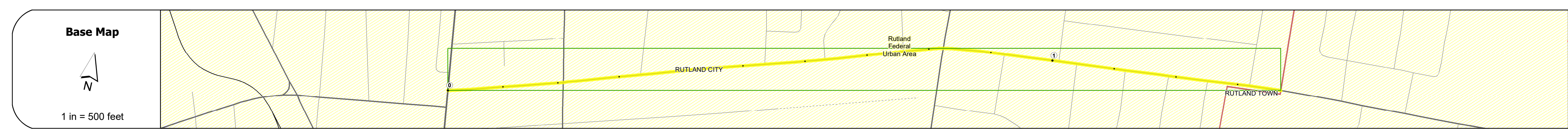
DRAFT

Please Note: Errors and Omissions May Exist.
Contact the VTrans Mapping Section with questions or concerns.

DISTRICT	TOWN	ROUTE
3	RUTLAND CITY	Urb-3032



Urb-3032




Road Widths	Travellane	Roadway	Lane Count	Base	Subbase
	20	22	2	24	

Curves	
--------	--

Grades	
--------	--

Guardrails	
------------	--

Rumblestrips	
--------------	--



Maintenance Garage	
--------------------	--

Speed Zone	
------------	--

Functional Class	5
------------------	---

National Highway System	
-------------------------	--

Limited Access Highway	
------------------------	--

Customer Service Level	
------------------------	--

Traffic Counters	R245	R210
------------------	------	------

Year	Count 1	Count 2	Count 3
2022	970	3535	
2021	1097	3503	
2020	979	3125	
2019	1189	3797	
2018	1100	3400	3900

Year	Crash 1	Crash 2	Crash 3	Crash 4
2022				
2021				
2020				
2019				

STRUCTURE DESCRIPTIONS	

Historic Projects Unknown, Retreatment, Resurface, Bituminous Mix, Skiny Mix, Bituminous Seal, Surface Treated Gravel, Cold Plane and Reclaimed Base and Concrete, Plant Mix, Bituminous Concrete	Functional Class 1 - Interstate System, 2 - Other Freeways and Expressways, 3 - Principal Arterial, 4 - Minor Arterial, 5 - Major Collector, 6 - Minor Collector	Curves Left grade, Right grade, Left grade up, Right grade down	Grades Left grade up, Right grade down	Traffic Counters Continuous (CTC), Weigh-In-Motion (WIM), Short-Term, Scheduled, Short-Term, Unscheduled	Crash Locations Fatal, Injury, Property Damage Only, Unknown Crash Type	Mileage by Functional Class By Sheet 3032 5 - Major collector 1.370	Mileage by Town By Sheet RUTLAND CITY - S30321119 1.37 of 1.37	DISTRICT 3	TOWN RUTLAND CITY	Date: 09/27/23	ROUTE Urb-3032
						Speed Zones 25, 30, 35, 40, 45, 50, 55, 60, 65	Road Widths (ft)	High Crash Locations (HCL's) Sections (& Intersections) HCL No. 1-100 (1-10), 101-200 (11-20), 201-300 (21-30), 301-400 (31-40), 401-800 (41-113)	Page Total Mileage: 1.370 mi	Page Total Mileage: 1.37 mi	1 of 1 TWN mileage: 0.0 to 1.37

For More Information Contact - Vermont Agency of Transportation, Policy, Planning and Intermodal Development Division - Mapping Section, 219 North Main Street, Barre, VT 05641 Telephone: 802-828-2600.