

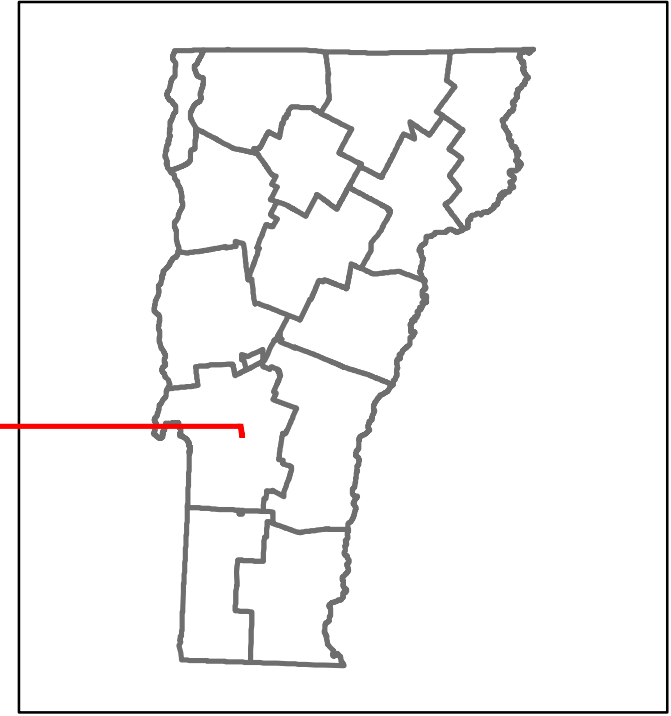


Route Log and Progress Chart


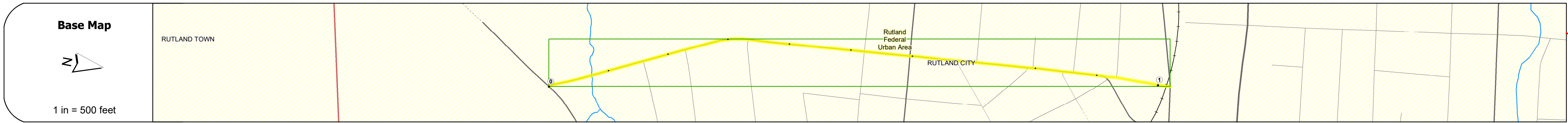
DRAFT

Please Note: Errors and Omissions May Exist.
Contact the VTrans Mapping Section with questions or concerns.

DISTRICT	TOWN	ROUTE
3	RUTLAND CITY	Urb-3018



Urb-3018



STRUCTURE DESCRIPTIONS

Bridge 14:
Slab - 2014
Structure No. 203018001411192
Length: 53'
Height: 100.0'
Width: 34.0'
Weight Limit: 0
Facility Carried: CITY FORST
Structure Type: PRESTRESS VOID SLAB
Features Intersected: MOON BROOK
Surface: Bituminous
Inspection Date: 7/2022
Maintenance/Ownership: City/Municipal

Road Widths	26	24	26	26	26	26	28	28
Lane Count	2	2	2	2	2	2	2	2
Base								
Subbase								

Curves	
--------	--

Grades	
--------	--

Guardrails	
------------	--

Rumblestrips	
--------------	--

Historic Projects	
1955: SA	1975: Unknown
0: SA	1971: Unknown
	1973: Unknown

Maintenance Garage	
--------------------	--

Speed Zone	
------------	--

Functional Class	5
------------------	---

National Highway System	
-------------------------	--

Limited Access Highway	
------------------------	--

Customer Service Level	
------------------------	--

Traffic Counters	R288
------------------	------

AA DT	2022	1760	1760
	2021	1944	1744
	2020	1734	1556
	2019	2107	1891
	2018	2100	1700

Crash Locations	(Incomplete) 2023		HCL Section No. 213
	2022		
	2021		
	2020		
	2019		

Historic Projects	Functional Class	Crash Locations	Mileage by Functional Class By Sheet	Mileage by Town By Sheet	DISTRICT	TOWN	Date: 09/27/23	ROUTE
Unknown, Retreatment, Resurface, Bituminous Mix, Skippy Mix, Bituminous Seal	1- Interstate System, 2- Other Freeways and Expressways, 3- Principal Arterial, 4- Minor Arterial, 5- Major Collector, 6- Minor Collector	Fatal, Injury, Property Damage Only, Unknown Crash Type	3018 5 - Major collector 1.020	RUTLAND CITY - S30181119 1.02 of 1.02	3	RUTLAND CITY	1 of 1 ETE mileage: 0.0 to 1.02	Urb-3018 ETE mileage: 0.0 to 1.02
Surface Treated Gravel, Cold Plane and Bituminous Concrete, Reclaimed Base and Bituminous Concrete, Concrete, Gravel	Speed Zones: 25, 30, 35, 40, 45, 50, 55, 60, 65	High Crash Locations (HCL's) Sections (& Intersections): 1-100 (1-10), 101-200 (11-20), 201-300 (21-30), 301-400 (31-40), 401-800 (41-113)	Page Total Mileage: 1.020 mi	Page Total Mileage: 1.02 mi				

For More Information Contact - Vermont Agency of Transportation, Policy, Planning and Intermodal Development Division - Mapping Section, 219 North Main Street, Barre, VT 05641 Telephone: 802-828-2600.