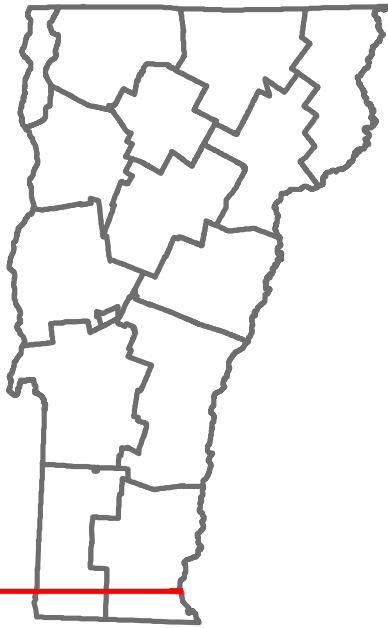





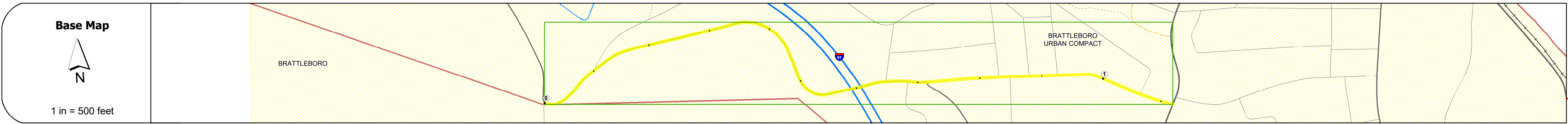
Route Log and Progress Chart

**DRAFT**  
Please Note: Errors and Omissions May Exist.  
Contact the VTrans Mapping Section with questions or concerns.

DISTRICT	TOWN	ROUTE
2	BRATTLEBORO	Min-2030



Min-2030



Road Widths	Travellane Roadway Lane Count Base Subbase
-------------	--

Curves
--------

Grades
--------

Guardrails
------------

Rumblestrips
--------------

Historic Projects
-------------------

Maintenance Garage
--------------------

Speed Zone
------------

Functional Class
------------------

National Highway System
-------------------------

Limited Access Highway
------------------------

Customer Service Level
------------------------

Traffic Counters
------------------

AADT
------

Crash Locations
-----------------

Historic Projects	Functional Class	Crash Locations	Mileage by Functional Class By Sheet	Mileage by Town By Sheet	DISTRICT	TOWN	Date: 11/27/25	ROUTE
Unknown Retreatment Resurface Bituminous Mix Skinny Mix Bituminous Seal	1 - Interstate System 2 - Other 3 - Principal Arterial 4 - Minor Arterial 5 - Major Collector 6 - Minor Collector	Fatal Injury Property Damage Only Unknown Crash Type	2030 5 - Major Collector 1.120	BRATTLEBORO - S20301302 1.12 of 1.12	2	BRATTLEBORO	1 of 1 TWN mileage: 0.0 to 1.12	Min-2030 ETE mileage: 0.0 to 1.12