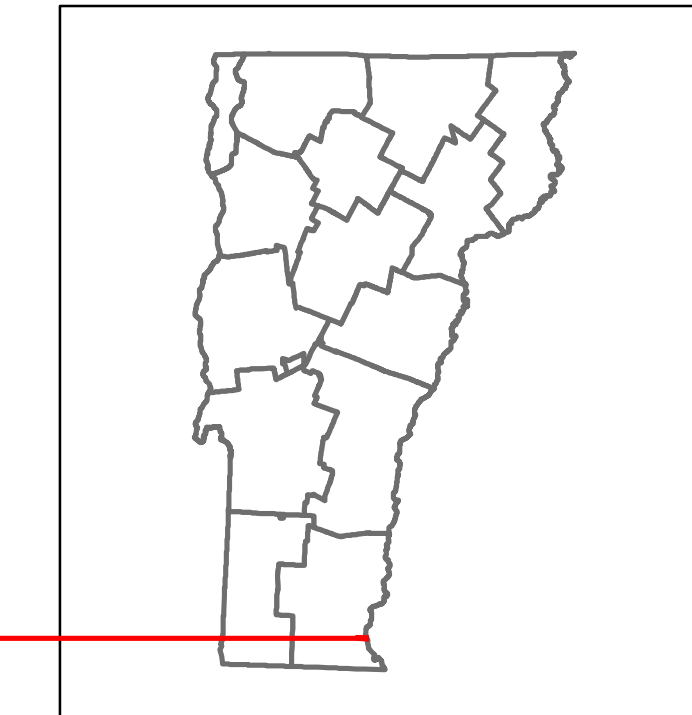
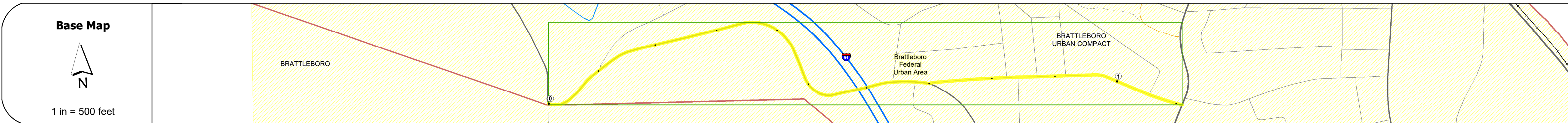


DISTRICT	TOWN	ROUTE
2	BRATTLEBORO	Min-2030



Min-2030



STRUCTURE DESCRIPTIONS

Unknown 1A:
Unknown
Structure No. 200091005S13022
Structure Type: Unknown

Unknown 1B:
Unknown
Structure No. 200091005N13022
Structure Type: Unknown

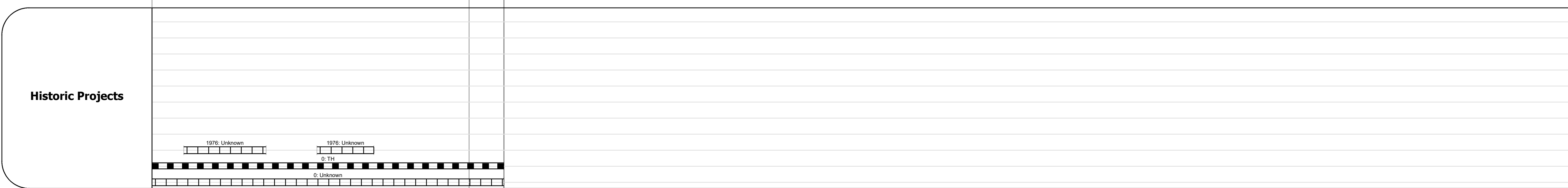
Road Widths	Travellane	Roadway	Lane Count	Base	Subbase
	22	22	2	26	24
				30	26
				36	36

Curves	
--------	--

Grades	
--------	--

Guardrails	
------------	--

Rumblestrips	
--------------	--



Maintenance Garage	
--------------------	--

Speed Zone	
------------	--

Functional Class	5
------------------	---


National Highway System	
-------------------------	--

Limited Access Highway	
------------------------	--

Customer Service Level	
------------------------	--

Traffic Counters	X061	X712
------------------	------	------

Year	Station 0+00	Station 1+00
2022	3306	1433
2021	3277	1420
2020	2923	1799
2019	3552	2186
2018	3800	2200



Historic Projects Unknown, Bituminous Concrete, Retreatment, Bituminous Macadam, Resurface, Cold Plane and Bituminous Concrete, Bituminous Mix, Concrete, Skiny Mix, Bituminous Seal, Gravel, Surface Treated Gravel, Plant Mix, Reclaimed Base and Bituminous Concrete	Functional Class 1 - Interstate System, 2 - Other Freeways and Expressways, 3 - Principal Arterial, 4 - Minor Arterial, 5 - Major Collector, 6 - Minor Collector	Crash Locations Fatal, Injury, Property Damage Only, Unknown Crash Type	Traffic Counters Continuous (CTC), Weigh-In-Motion (WIM), Short-Term, Scheduled, Short-Term, Unscheduled	Crash Locations (HCL's) HCL No. 1-100 (1-10), 101-200 (11-20), 201-300 (21-30), 301-400 (31-40), 401-800 (41-113)	Mileage by Functional Class By Sheet 2030 5 - Major collector 1.110	Mileage by Town By Sheet BRATTLEBORO - S20301302 1.11 of 1.11	DISTRICT 2	TOWN BRATTLEBORO	Date: 09/27/23	ROUTE Min-2030
					Page Total Mileage: 1.110 mi	Page Total Mileage: 1.11 mi	1 of 1 TWN mileage: 0.0 to 1.11	ETE mileage: 0.0 to 1.11		